



# Australia's PNT Program

Dr John Dawson



## Our Vision

- An integrated national positioning capability to accelerate the adoption and development of location-based technology and applications in Australia

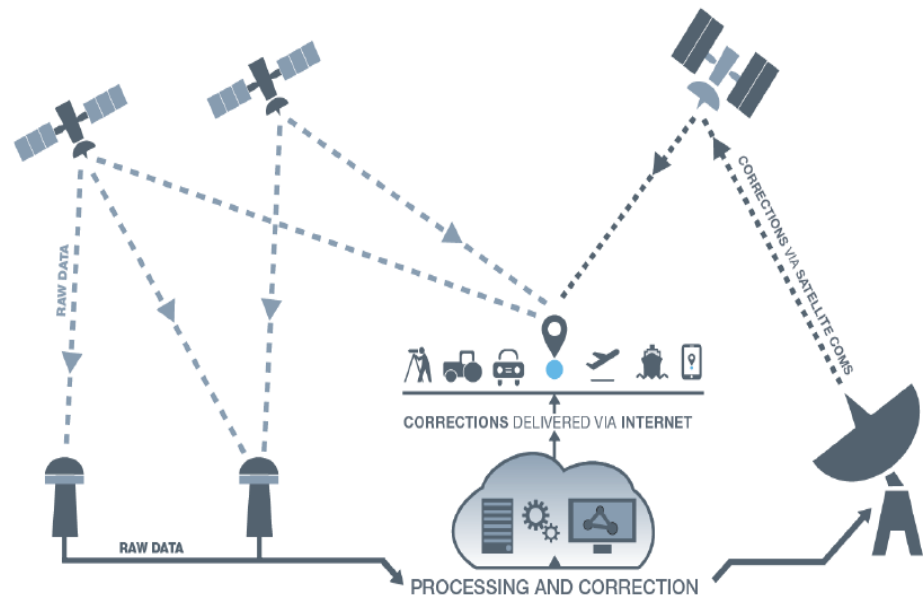


Australia's effort focussed on two main themes:

- GNSS ground infrastructure
- Satellite delivered GNSS services



AUSTRALIA'S NETWORK OF  
GNSS GROUND STATIONS





**NPI** NATIONAL POSITIONING  
INFRASTRUCTURE CAPABILITY



AUSTRALIA'S NETWORK OF  
GNSS GROUND STATIONS

## Ground Infrastructure

- CORS Network Upgrade
- Multi-GNSS tracking
- Multi-GNSS analysis
- Open access of real-time GNSS Data
- International cooperation



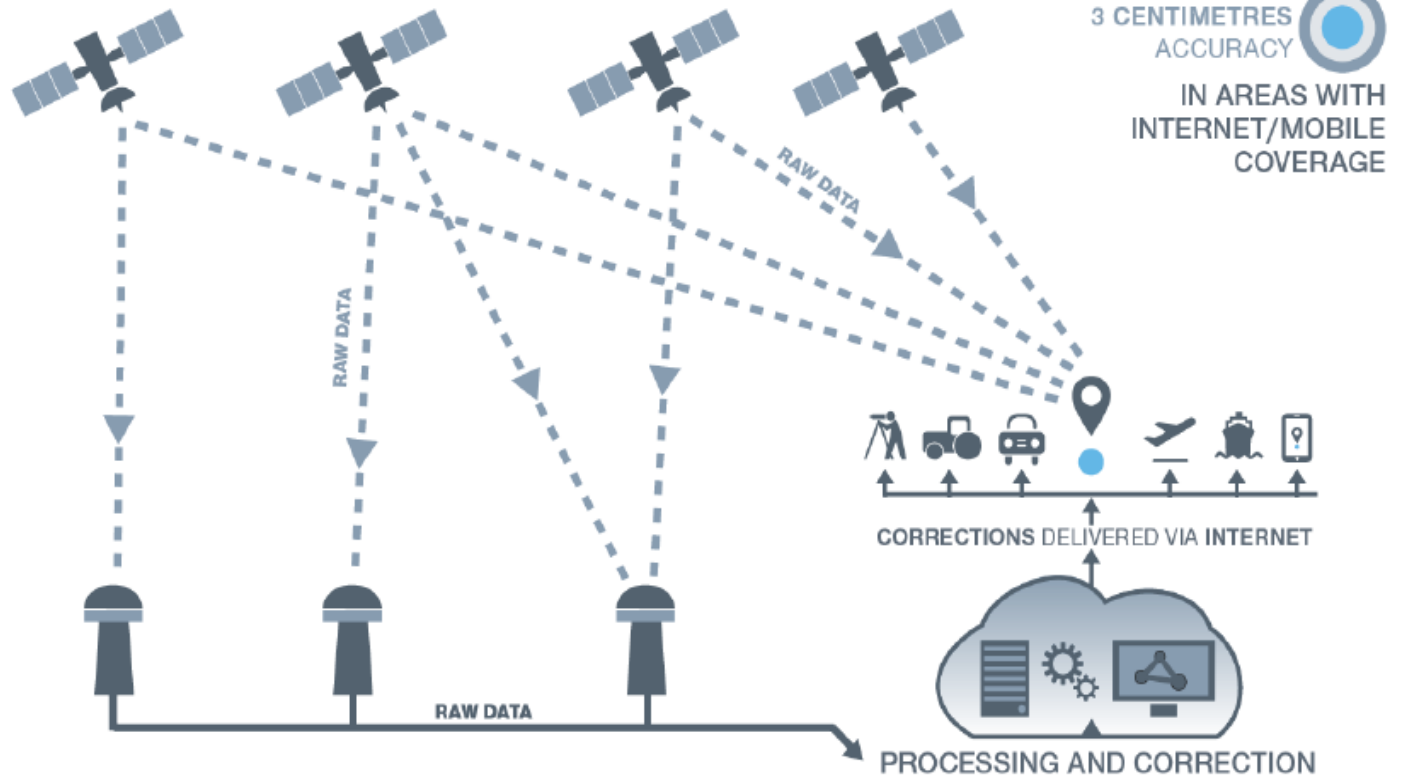
# NPI NATIONAL POSITIONING INFRASTRUCTURE CAPABILITY

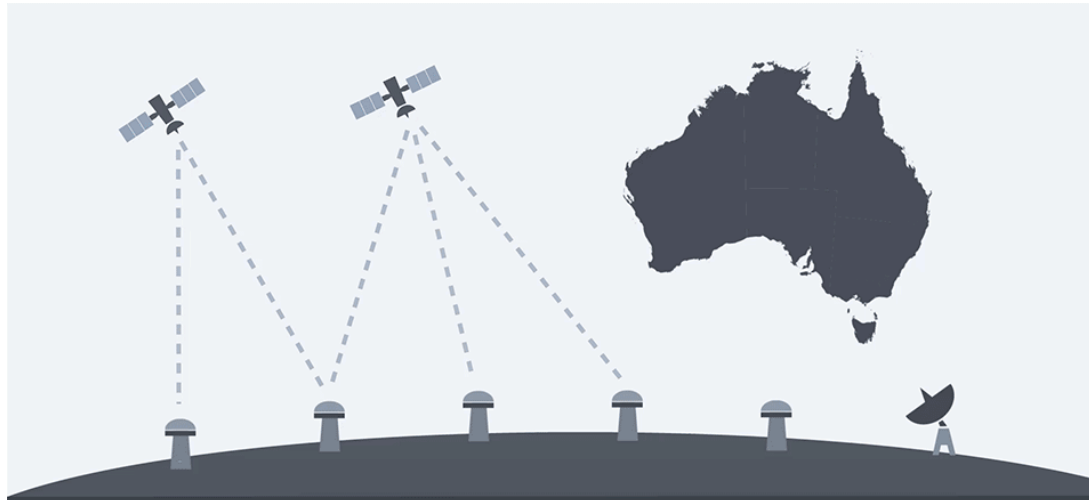


MOBILE COVERAGE



AUSTRALIA'S NETWORK OF GNSS GROUND STATIONS

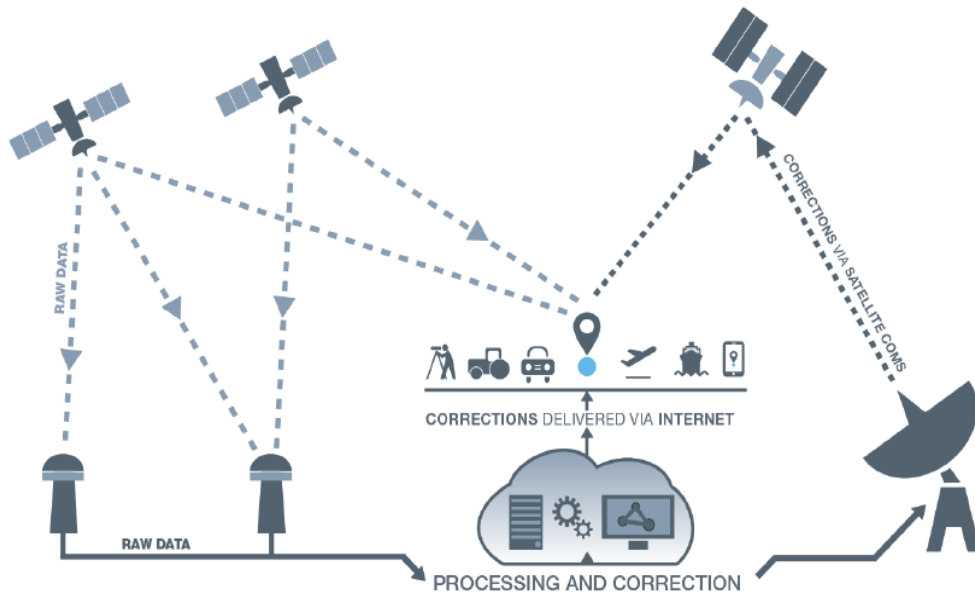




## GNSS software development

- GNSS biases, satellite orbits and clocks in real-time
- Atmospheric products
- Operational software to support the IGS and government partners
- Open source to support business development






## Satellite delivered PNT services

- Geoscience Australia
- Lockheed Martin
- GMV
- Inmarsat
- Land Information NZ

## SBAS Testbed Outcome

- Economic benefits analysis derived from 30+ projects and 10 industry sectors: road, rail, aviation, maritime, agriculture, spatial, resources, utilities, construction and consumer

# SBAS: Inmarsat 4F1 GEO Satellite





# SBAS: Ground Station, Uralla NSW



## Maritime

- Close quarters positioning for improved port operations
- Under keel clearance monitoring for improved productivity
- Safer navigation
- Tracking of container movements in intermodal container terminal





## Agriculture – livestock

- Virtual fencing for strip grazing
- Behavioural modelling to enable early disease detection
- Quantification of reproductive relationships
- Intelligent analytics of herd dynamics to identify social relationships
- Intelligent analytics and modelling to increase efficiency of pasture use by tracking feeding zones



# SBAS Test-bed Signal Status

GEO  
L1  
SBAS

June 2017

- PRN 122
- 0.5 metre accuracy
- RTCA DO-229D
- No ranging data

GEO  
L1  
PPP

September  
2017

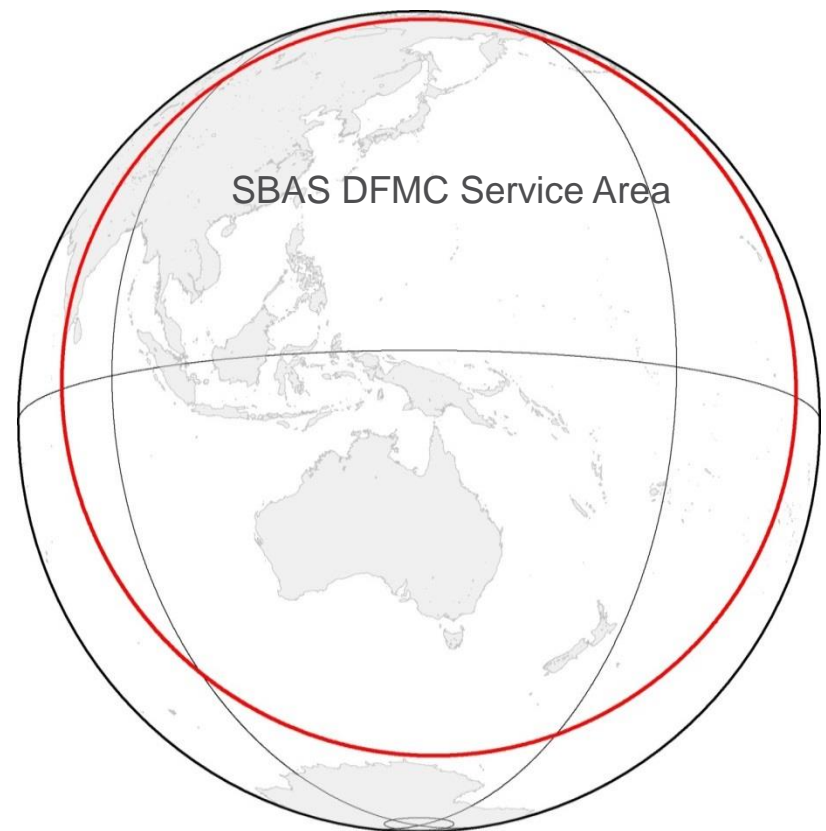
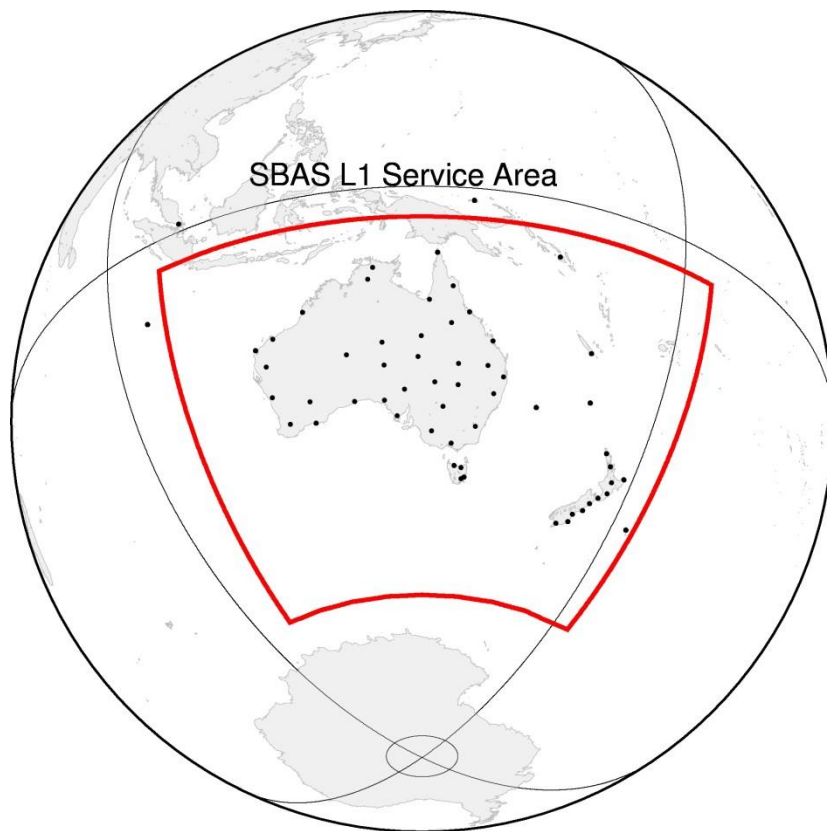
- 0.1 metre accuracy
- Precise Point Positioning (PPP)  
GPS corrections on L1

DFMC  
GEO  
L5

October  
2017

- RTCM DFMC  
WG62 GAL GPS  
SBAS MOPS v0.3.8  
10 Mar 2017
- PPP GPS+Galileo  
corrections on L5

# SBAS – coverage and service areas

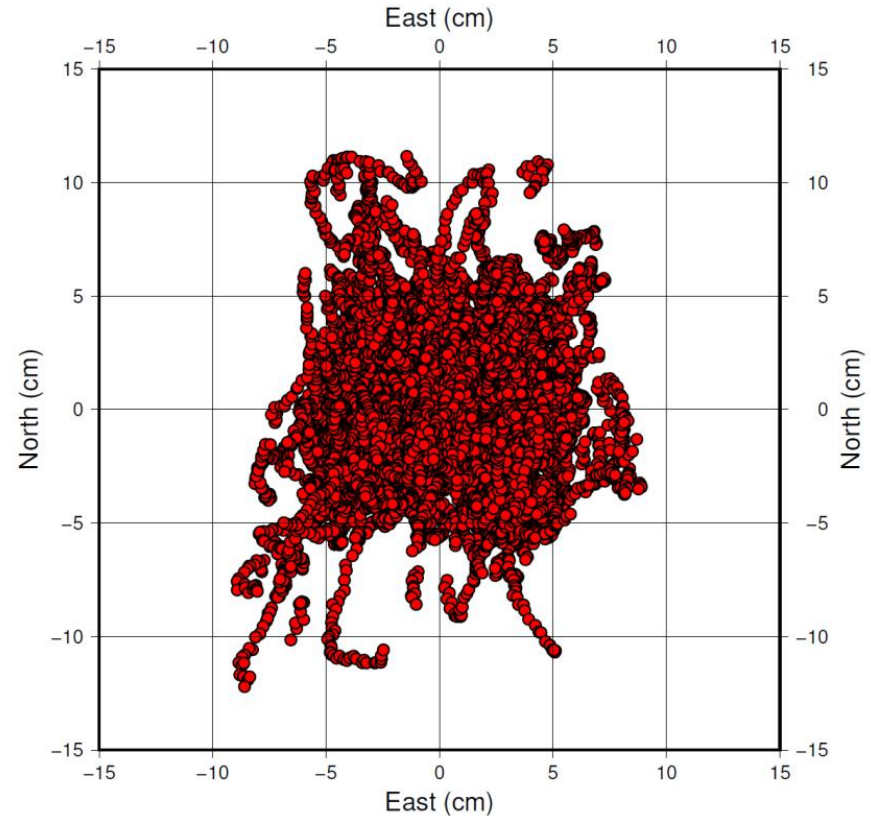




# SBAS Trial Performance (PPP)

## Precise Point Positioning (PPP)

- PPP after convergence
- 7cm uncertainty (95% CL)
- Convergence times 20 to 120 minutes
- Static setup
- Tested – rapid convergence
- Tested – gap bridging



## More Information

<http://www.ga.gov.au/scientific-topics/positioning-navigation/positioning-for-the-future/>

<http://www.crcsi.com.au/sbas>

[Email: npi@ga.gov.au](mailto:npi@ga.gov.au)

