



# Galileo H-ARAIM: Update in Performance Characterization and Integrity Support Message

---

ESA/EC/EUSPA

ESA UNCLASSIFIED – Releasable to the Public

UNOOSA ICG Annual Mtg, October 2022



→ THE EUROPEAN SPACE AGENCY

- **Introduction**
- Galileo Performance Characterization for H-ARAIM until May 2022
  - List of SISE events with high ranging errors
  - SISE Histograms and a-posteriori URA bounding
  - BGD Histograms and a-posteriori bounding
- Galileo Integrity Support Message (ISM)
  - I/NAV word type 22 for Galileo
  - Galileo ISM processing logic
  - Capability for cross-dissemination
- Summary

- **Horizontal Advanced Receiver Autonomous Integrity Monitoring** (H-ARAIM) is emerging as a new Safety of Life application exploiting interoperability between GNSS
- Standardization work is now well advanced under ICAO and EUROCAE/RTCA, with the **inclusion of Galileo**
- In order to contribute to H-ARAIM a number of pre-requisites are needed
  - Evidence on **high quality ranging and low fault probabilities** for individual satellite faults (**P<sub>sat</sub>**) and faults at constellation level (**P<sub>const</sub>**)
  - **Input for the ARAIM user algorithm** including User Ranging Accuracy (URA), Nominal biases (B<sub>nom</sub>), Fault probabilities (P<sub>sat</sub>, P<sub>const</sub>)
- Input parameters to ARAIM user algorithm can be disseminated through SiS → **Integrity Support Message** (ISM)
- This briefing
  - provides latest results on the **Galileo performance characterization** for H-ARAIM
  - presents **Integrity Support Message** designed for dissemination in Galileo

- Introduction
- **Galileo Performance Characterization for H-ARAIM until May 2022**
  - List of SISE events with high ranging errors
  - SISE Histograms and a-posteriori URA bounding
  - BGD Histograms and a-posteriori bounding
- Galileo Integrity Support Message (ISM)
  - I/NAV word type 22 for Galileo
  - Galileo ISM processing logic
  - Capability for cross-dissemination
- Summary

# Complete List of SISE@WUL Events > 25m after Extrapolation to Galileo FOC (01/2017 – 05/2022)

Date	Satellite-ID	PRN	Potential FEs derived from monitor's output		Extrapolated to FOC	
			Exposure time (*)	Max. error magnitude	Exposure time (*)	Max. error magnitude
06/06/2017	GSAT0203	E26	~25.5 h	> 40 m	30 min	> 40 m
29/10/2019	GSAT0101	E11	35 min	> 40 m	35 min	> 40 m
21/01/2021	GSAT0102	E12	25 min	30 m	25 min	30 m
05/09/2021	GSAT0210	E01	20 min	540 m	20 min	>40m
29/04/2022	GSAT0210	E01	35 min	51 m	35 min	>40m

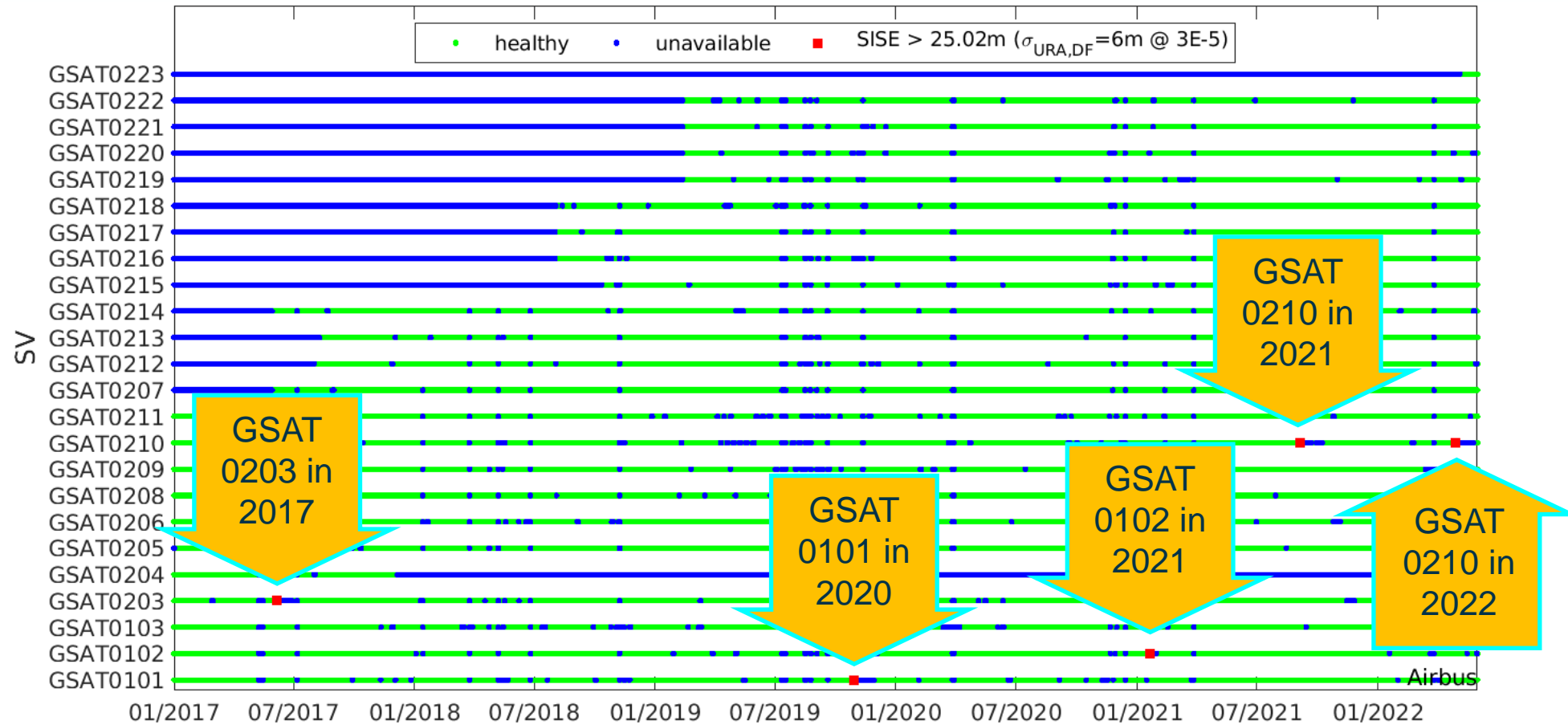
(\*) fault period is derived as the period in which the system experienced a |SISE| > 25m

→ Only five events with error magnitude > 25m remain after extrapolation to FOC

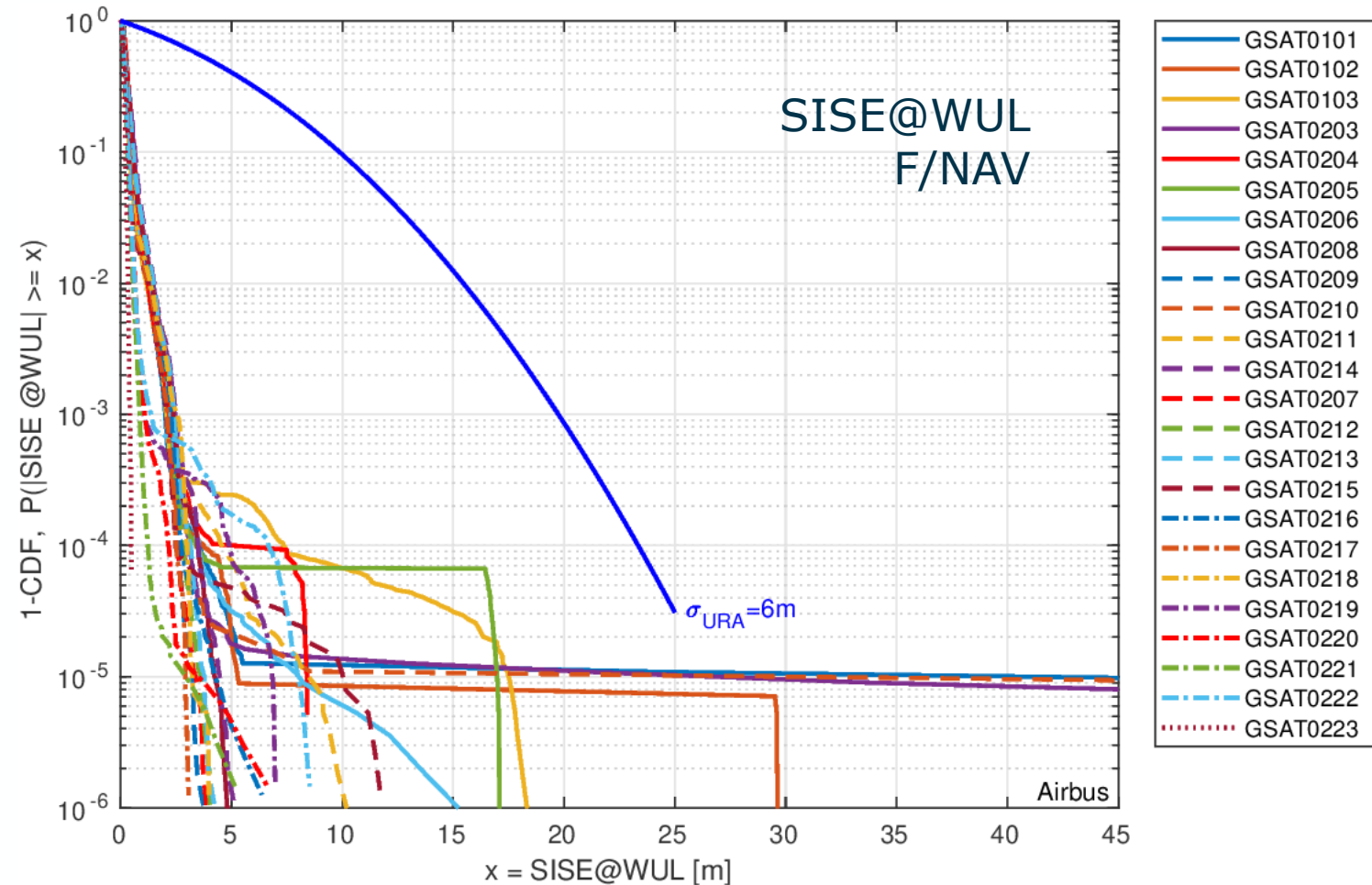
→ No wide constellation faults have been observed in the entire monitoring period

# SIS Fault State and Availability Timeline (F/NAV)

- $SISE > k_f \cdot \sigma_{URA}$  with  $\sigma_{URA,DF} = 6\text{m}$  and  $k_f = 4.17$  (corresponding to  $P_{sat} = 3 \times 10^{-5}$ )
- After extrapolation to Galileo FOC

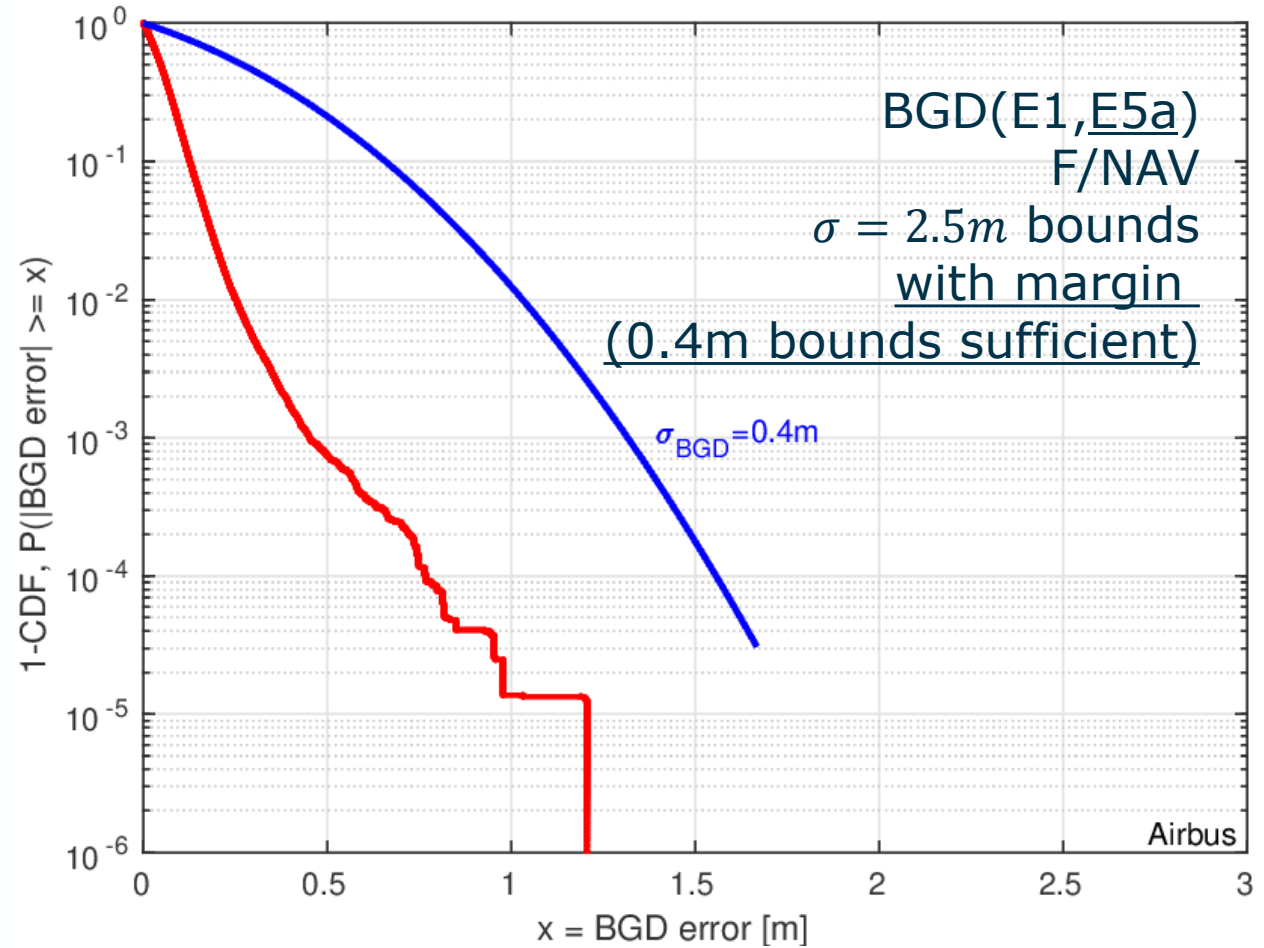
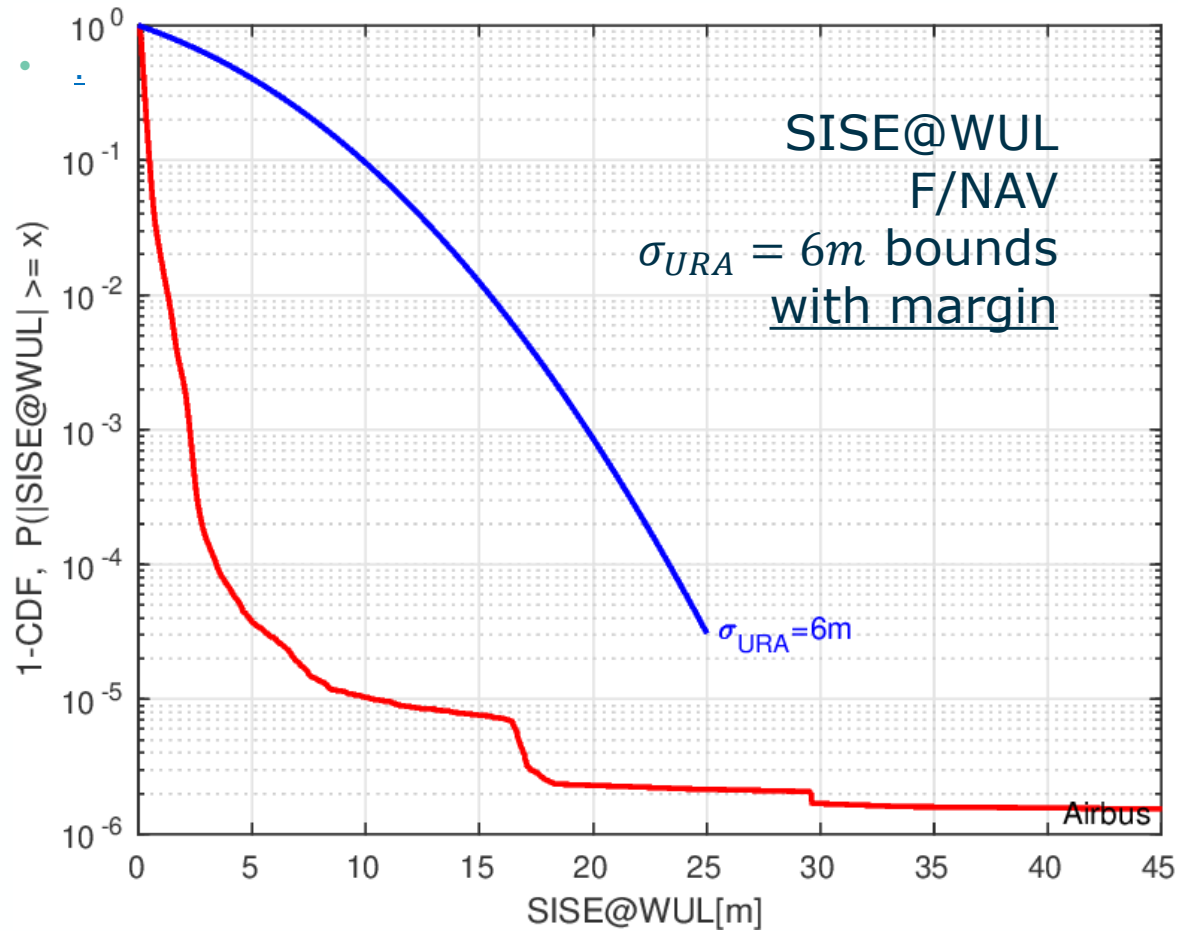


- SISE @ WUL is determined based on actual Galileo SIS
- Extrapolation to FOC is applied
- Bounding of the absolute SISE is applied ***a-posteriori***
- As-observed performance confirms ***SARPS values***  
 ( $\sigma_{URA,DF} = 6\text{m}$  at  $P_{sat} = 3 \times 10^{-5}$ )



# 1-CDF of SISE@WUL & BGD error 01/2017 – 05/2022

## Aggregation over all SV's – After Extrapolation to FOC



As per empirical distribution, the observed probability for SISE larger than 25m (URA =6 m) is 2e-6



- **Introduction**
- Galileo Performance Characterization for H-ARAIM until May 2022
  - List of SISE events with high ranging errors
  - SISE Histograms and a-posteriori URA bounding
  - BGD Histograms and a-posteriori bounding
- **Galileo Integrity Support Message (ISM)**
  - I/NAV word type 22 for Galileo
  - Galileo ISM processing logic
  - Capability for cross-dissemination
- Summary

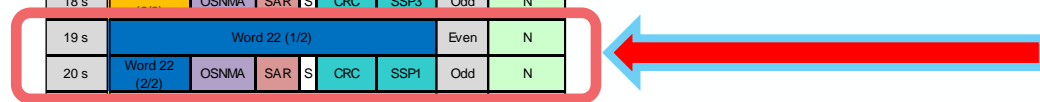
- Galileo to disseminate Integrity Support Message in the SiS
- Initial ISM content defined by WG-C ARAIM Milestone Report III
  - Several iterations within standardization bodies
- Final I/NAV word type 22 tailored to accommodate the ISM in E1-B
  - Almanac style: all Galileo satellites broadcast ISM for full constellation
  - Satellites can be assigned to groups to which identical ISM values apply

# Galileo ISM Background

- I/NAV subframe structure
- One ISM word every 30 seconds
- Full ISD set may be included in several consecutive ISM words
- Capacity up to 24 different ISM Words (spanned in a full I/NAV frame)
  - Full 24 words to be broadcast in 12 mins
  - Almanac style (only one satellite is needed to retrieve full ISM)
- Capability to combine Galileo ISM and other GNSS in Galileo SIS
- Willingness to broadcast Galileo ISM via other GNSS SIS (cross-dissemination with GPS)

T <sub>0</sub> (GST <sub>0</sub> sync.)	E1-B content						E1-B page	E1-B sub frame ID
0 s	Word 16 (2/2)	OSNMA	SAR	S	CRC	SSP3	Odd	N-1
1 s	Word 2 (1/2)						Even	N
2 s	Word 2 (2/2)	OSNMA	SAR	S	CRC	SSP1	Odd	N
3 s	Word 4 (1/2)						Even	N
4 s	Word 4 (2/2)	OSNMA	SAR	S	CRC	SSP2	Odd	N
5 s	Word 6 (1/2)						Even	N
6 s	Word 6 (2/2)	OSNMA	SAR	S	CRC	SSP3	Odd	N
7 s	Word 7 or 9 or 21 (1/2)						Even	N
8 s	Word 7 or 9 or 21 (2/2)	OSNMA	SAR	S	CRC	SSP1	Odd	N
9 s	Word 8 or 10 or 21 (1/2)						Even	N
10 s	Word 8 or 10 or 21 (2/2)	OSNMA	SAR	S	CRC	SSP2	Odd	N
11 s	Word 17 or 18 (1/2)						Even	N
12 s	Word 17 or 18 (2/2)	OSNMA	SAR	S	CRC	SSP3	Odd	N
13 s	Word 19 or 20 (1/2)						Even	N
14 s	Word 19 or 20 (2/2)	OSNMA	SAR	S	CRC	SSP1	Odd	N
15 s	Word 16 (1/2)						Even	N
16 s	Word 16 (2/2)	OSNMA	SAR	S	CRC	SSP2	Odd	N
17 s	Word 43 IAR and CEFC data (1/2)						Even	N
18 s	Word 43	OSNMA	SAR	S	CRC	SSP3	Odd	N
19 s	Word 22 (1/2)						Even	N
20 s	Word 22 (2/2)	OSNMA	SAR	S	CRC	SSP1	Odd	N
21 s	Word 1 (1/2)						Even	N
22 s	Word 1 (2/2)	OSNMA	SAR	S	CRC	SSP2	Odd	N
23 s	Word 3 (1/2)						Even	N
24 s	Word 3 (2/2)	OSNMA	SAR	S	CRC	SSP3	Odd	N
25 s	Word 5 (1/2)						Even	N
26 s	Word 5 (2/2)	OSNMA	SAR	S	CRC	SSP1	Odd	N
27 s	Word 32 E1-B NMA data (1/2)						Even	N
28 s	Word 32 (2/2)	OSNMA	SAR	S	CRC	SSP2	Odd	N
29 s	Word 16 (1/2)						Even	N
30 s	Word 16 (2/2)	OSNMA	SAR	S	CRC	SSP3	Odd	N

One page per sub-frame in I/NAV E1B has been reserved to ISM MT



# I/NAV word type 22 for Galileo

- Galileo ISM word

Type=22	GNSS Constellation ID <b>=001 (Galileo)</b>	Service level	Galileo SL-specific ISM data	CRC	Total [bits]
6	3	3	84	32	

The Galileo ISM content is tailored to the specific Service Level

Type=22	Galileo ISM Header				Galileo ISM SL3 Data Block								CRC	Total [bits]	
	GNSS Constellation ID <b>= 001 (Galileo)</b>	Service level = <b>010 (Level 3)</b>	ISM Week Number	ISM Time of Week	Mask - MSB	Mask	P <sub>const</sub>	P <sub>sat</sub>	URA	URE	b <sub>nom</sub>	Validity period			Spare
6	3	3	12	9	1	32	4	4	4	4	4	4	6	32	128

# I/NAV word type 22 for Galileo

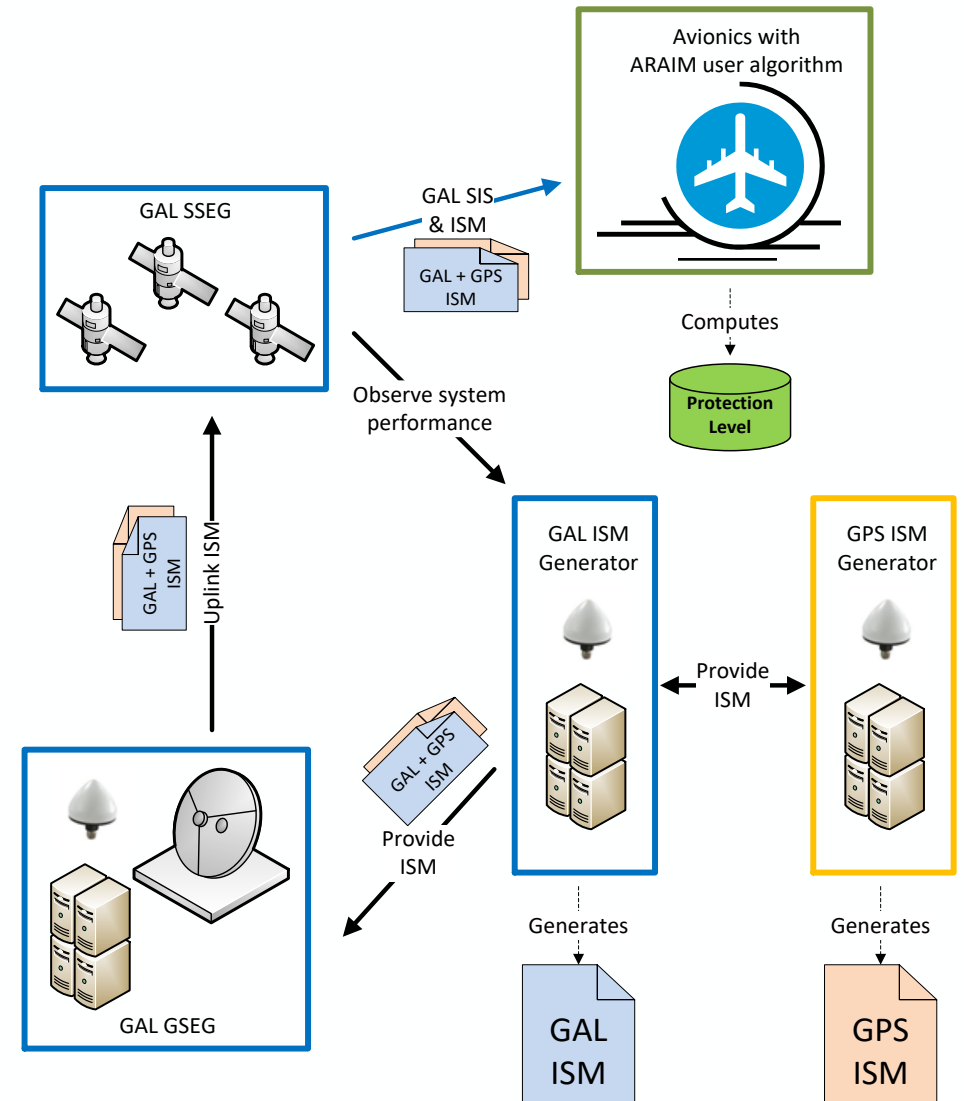
Parameter	Definition	Bits	Scale Factor	Range/Index	Unit
<b>GNSS Constellation ID</b>	Identifier of the constellation the ISM message is applicable to	3	N/A	[000: ISM in Test 001: Galileo 010: Reserved 011: BeiDou 100: GPS 101: spare 110: spare 111: spare]	N/A
<b>CRC</b>	CRC	32	N/A	Refer to RTCA DO-246E-Change 1 document for more details on the ISM CRC	N/A
<b>Service level</b>	Identifier for the service level for the ARAIM Operation	3	N/A	[000=Level 1: No data available 001=Level 2: Non-safety of life use 010=Level 3: Safety of life use (horizontal) 011=Level 4: Safety of life use (Vertical) Level 5-8: Reserved]	N/A
<b>ISM Week Number</b>	Week number the ISM data is issued	12	1	Range: [0, 4095], Galileo WN	week
<b>ISM Time of Week</b>	Time of week the ISM data is issued	9	1800	Range: [0, 604799]	seconds
<b>Mask-MSB</b>	Satellite Mask Most Significant Bit	1	N/A	[0: Mask applies to SV ID 1 to 32 1: Mask applies to SV ID 33 to 64]	N/A
<b>Mask</b>	Satellite Mask	32	N/A	One bit per satellite in the SV ID range. Bit values mean: 0: ISM parameters do NOT apply to satellite 1: ISM parameters apply to satellite	N/A

# I/NAV word type 22 for Galileo

Parameter	Definition	Bits	Scale Factor	Range/Index	Unit
<b>Pconst</b>	Probability of constellation fault for ARAIM user	4	N/A	Values 0000 to 1111: [1e-8, 1e-7, 1e-6, 3e-6, 6e-6, 8e-6, 1e-5, 2e-5, 4e-5, 6e-5, 8e-5, 1e-4, 1.25e-4, 1.5e-4, 1.75e-4, 2e-4]	N/A
<b>Psat</b>	Probability of satellite fault for ARAIM user	4	N/A	Values 0000 to 1111: [1e-7, 3e-7, 6e-7, 1e-6, 2e-6, 3e-6, 5e-6, 7e-6, 1.0e-5, 1.2e-5, 1.4e-5, 1.7e-5, 2.0e-5, 2.4e-5, 2.8e-5, 3e-5]	N/A
<b>URA</b>	User Ranging Accuracy	4	N/A	Values 0000 to 1111: [0.75, 1, 1.5, 2, 2.25, 2.5, 2.75, 3, 3.25, 3.5, 3.75, 4, 4.5, 5, 5.5, 6]	m
<b>URE</b>	User Ranging Error	4	N/A	Values 0000 to 1111: [0.25, 0.50, 0.75, 1, 1.25, 1.5, 1.75, 2, 2.25, 2.5, 2.75, 3, 3.25, 3.5, 3.75, 4]	m
<b>bnom</b>	Nominal Bias	4	N/A	Values 0000 to 1111: [0, 0.1, 0.2, 0.3, 0.4, 0.5, 0.6, 0.75, 0.85, 1.0, 1.2, 1.4, 1.6, 1.8, 2.0, 2.4]	m
<b>Validity Time</b>	Validity Time of the ISM	4	N/A	Values 0000 to 1111: [1h, 2h, 3h, 4h, 6h, 8h, 10h, 12h, 18h, 24h, 2days, 3 days, 5 days, 7 days, 30 days, 60 days]	N/A

# Capability for ISM Cross-Dissemination

- Galileo SIS to broadcast ISM for other constellations
  - e.g. GPS
- Galileo only responsible for dissemination, not for the generation of the ISM for external constellations



- Introduction
- Galileo Performance Characterization for H-ARAIM until May 2022
  - List of SISE events with high ranging errors
  - SISE Histograms and a-posteriori URA bounding
  - BGD Histograms and a-posteriori bounding
- Galileo Integrity Support Message (ISM)
  - I/NAV word type 22 for Galileo
  - Galileo ISM processing logic
  - Capability for cross-dissemination
- **Summary**



## Characterization for H-ARAIM

- Characterization conducted based on ~850.000 in-service hours over all SV's from **01/2017 to 05/2022**
- After extrapolation to FOC only five events exceeding an error threshold of  $k_f \cdot \sigma_{URA}$  with  $\sigma_{URA} = 6m$  and  $k_f = 4.17$  (corresponding to  $P_{sat} = 3 \times 10^{-5}$ )
- As per empirical distribution, the observed probability for SISE larger than 25m (URA=6m) is  $2 \times 10^{-6}$
- No wide constellation faults have been observed in Galileo's service history
- Resulting a-posteriori bounds
  - $\sigma_{URA} = 6m$  is bounding the SISE distribution with margin
  - $\sigma_{BGD} = 2.5m$  is bounding the BGD error distribution with margin (largest BDG Error observed below 1.5m)
- Characterization results confirm the ICAO SARPS values for Galileo are achieved with margin

## Galileo Integrity Support Message

- Galileo ISM structure and ISM parameters are established
- Galileo ISM insertion in the existing Galileo E1-B I/NAV message format is defined
- ISM cross-dissemination with GPS feasible with no impact on Galileo design

# THANK YOU FOR YOUR ATTENTION

---