




RAPID DEVELOPMENT OF NAVIGATION PAYLOADS FOR GALILEO FULL OPERATIONAL CAPABILITY

Alex da Silva Curiel

Dubai, January 2011




SSTL - the company

UK-based satellite manufacturing company owned by EADS Astrium NV (99%) and the University of Surrey (1%)



- Formed in 1985, the Company now employs >320 staff and occupies dedicated facilities in Surrey, Kent & Colorado



A history of success

34 Satellites completed – c.200 satellite years on-orbit experience
10 Further satellites (35-43) - currently being prepared for launch
18 payloads in progress (4 optical, 14 navigation)

HERITAGE: Flight proven - *low risk*

RESULTS: All projects *fixed price*, delivered *on-time* and *on-budget*

SUCCESS: Very high *mission success* – 100% mission success in last 10 years – proven equipment and full redundancy

CUSTOMERS: Variety of customers including many “blue chip” operators as well as 15 successful training programmes



What is Galileo?

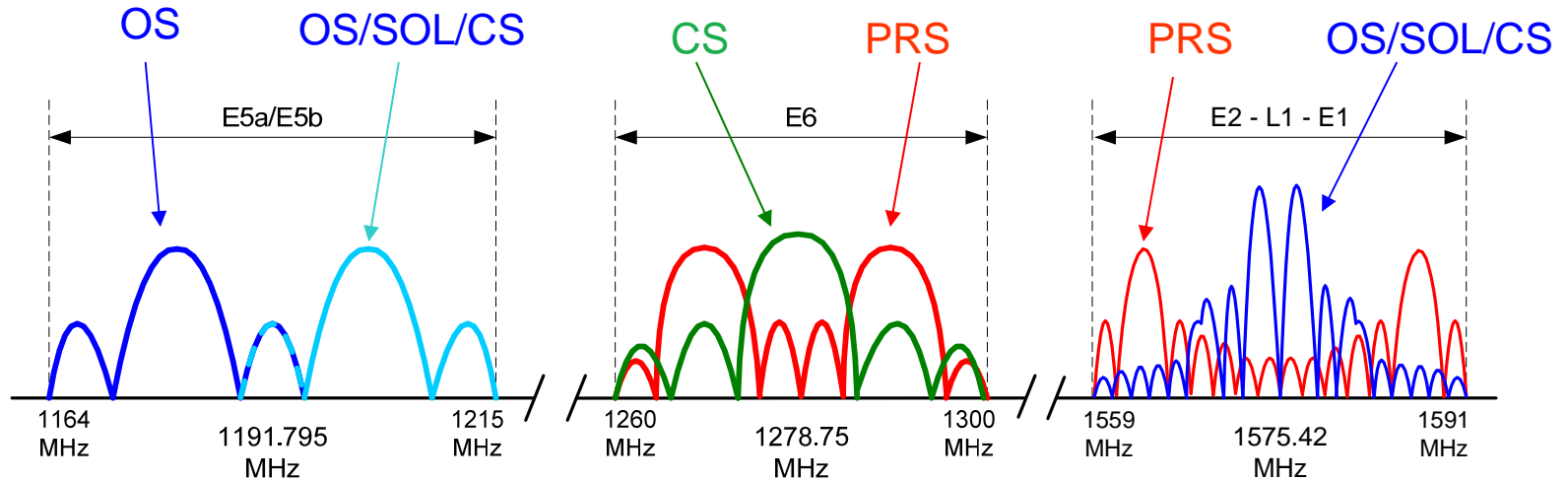
Galileo is a joint initiative of the European Commission (EC) and the European Space Agency (ESA). Galileo will be Europe's own global navigation satellite system, providing a highly accurate, guaranteed global positioning service under civilian control. It will be inter-operable with GPS and GLONASS, the two other global satellite navigation systems



Galileo Services

- Galileo offers 5 services:
 - **Open signal**, *dual frequency, mass market use*
 - **Commercial signal**, *better accuracy, service guarantee – authenticated data*
 - **Safety-of-Life signal**, *high integrity service certified for use in safety related applications*
 - **Search & Rescue**, *allows emergency services to locate users “in distress”*
 - **Public Regulated signal**, *for use by government approved users*

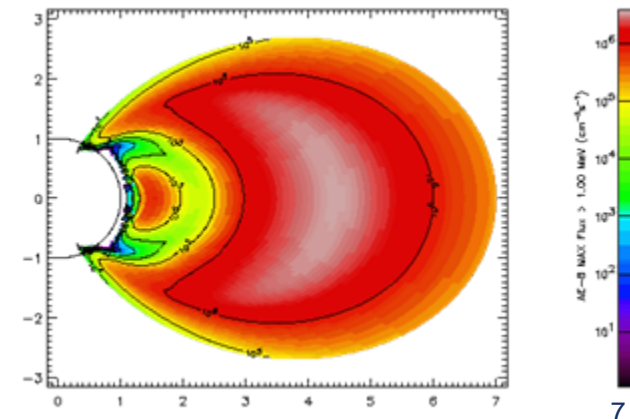
Galileo Signals



- Open Service (OS) L1E1E2, E5a, E5b
- Commercial Service (CS) E6
- Safety-of-Life Service (SOL) L1E1E2, E5b
- Public Regulated Service (PRS) L1E1E2, E6
- SAR Downlink 1544-1544.2 MHz

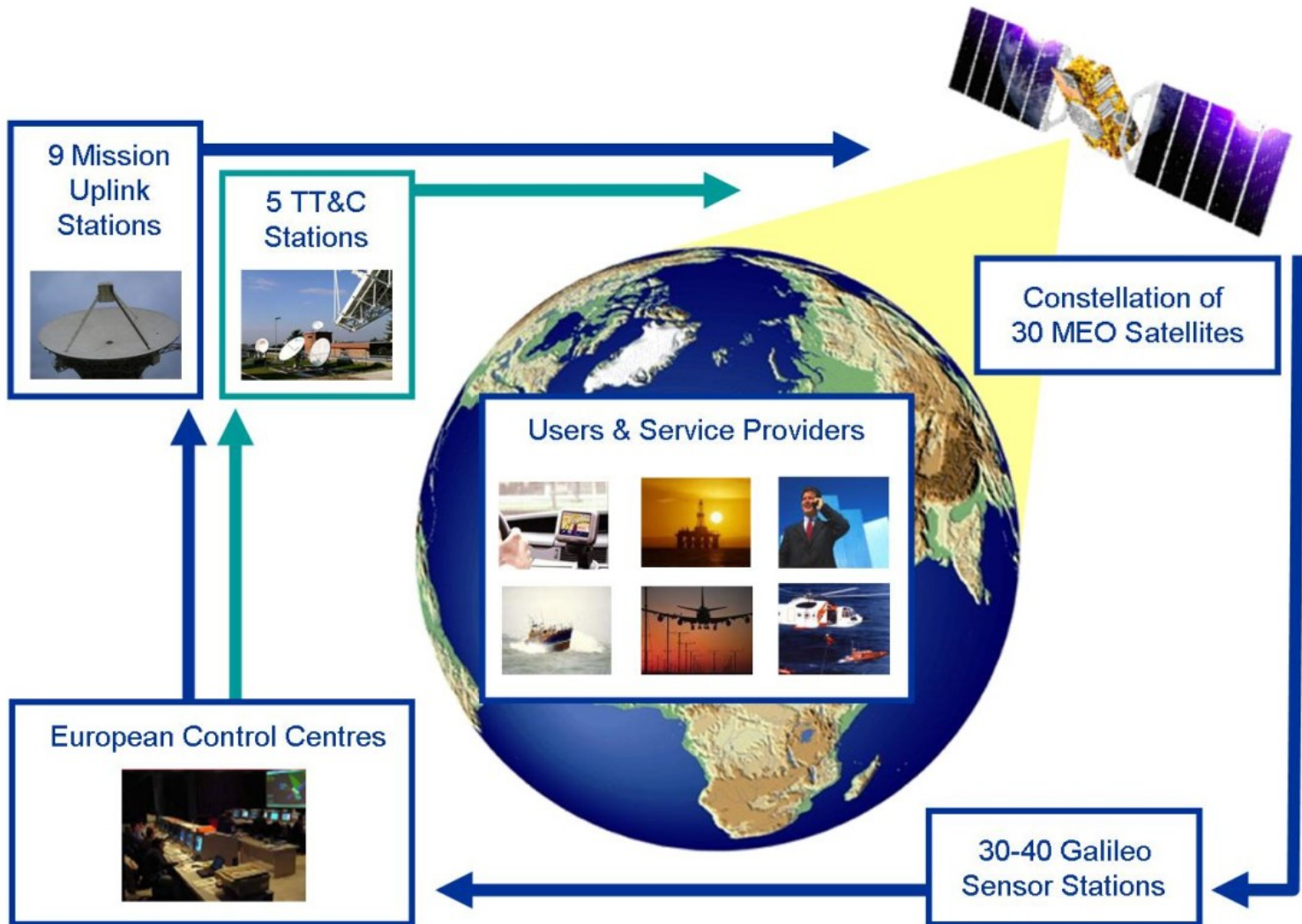
SSTL's First Role – GIOVE-A Satellite

- GIOVE-A was the first Galileo Satellite
- Test bed for claiming ITU frequencies, flight testing Galileo equipment, generating representative signals and characterising radiation environment – required 2 year life (now operating for >4 years)
- Delivered in 28 months for €28M; launched 28 December 2005, Navigation signals generated 12 January 2006
- 2008 – ESA declares “Full Mission Success”



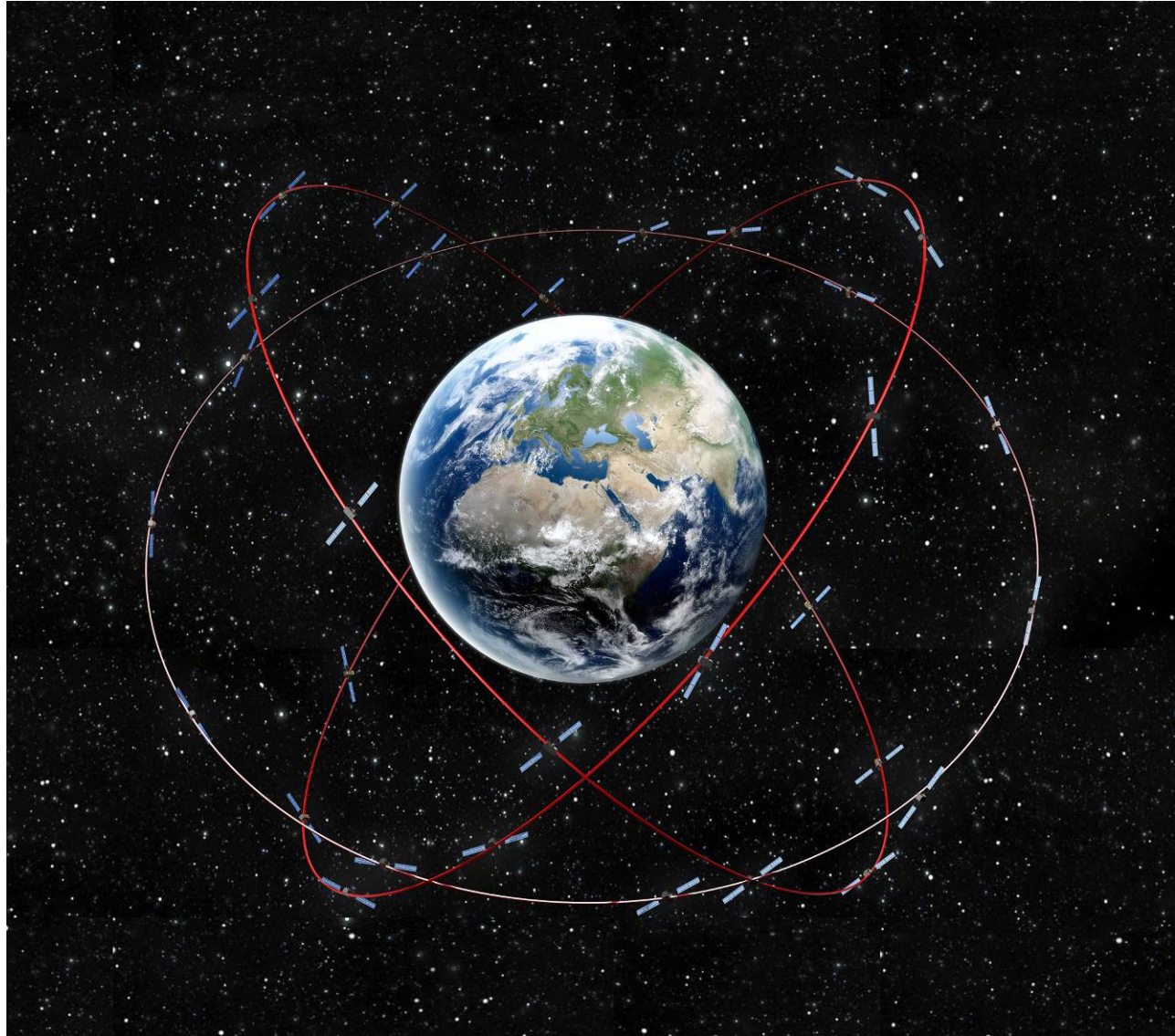
The System

- Satellites, Launchers, Ground Systems



The Constellation

- FOC is 30 satellites 27 plus 3 on-orbit spares



The Satellites

- Mass 730kg, 2.5 x 1.2 x 1.1m, Span 14.9m, 12 Year Life

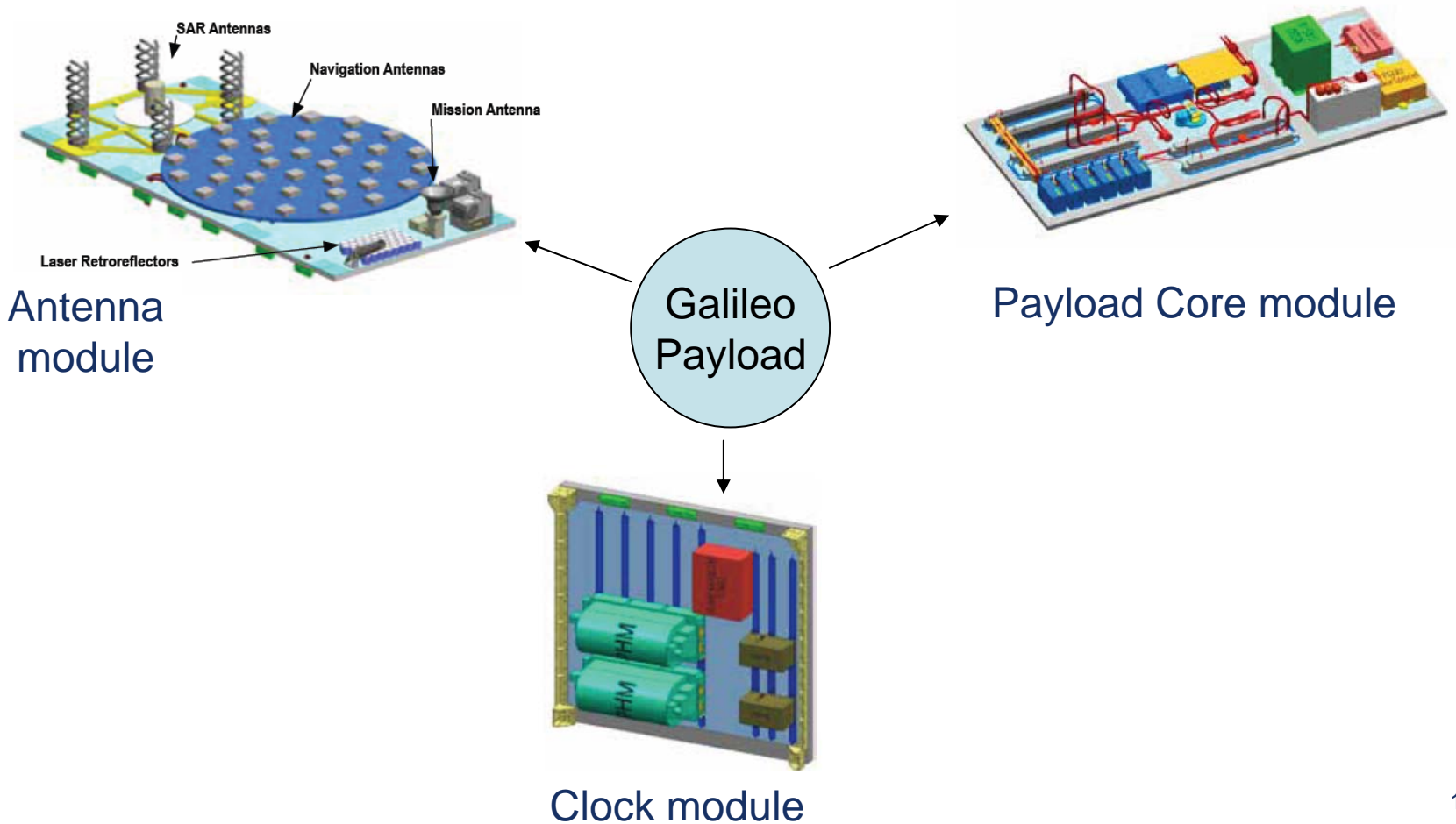


Deltas GIOVE-A -> FOC

- Lifetime: 12 years vs. 2 years
- Launch: 2x (Soyuz) or 4x (Ariane)
- Services: All
- Performance: PHM for better clock stability
- Interfaces: Standard GCS/GMS interfaces
- Security: Added
- Production: Production line required

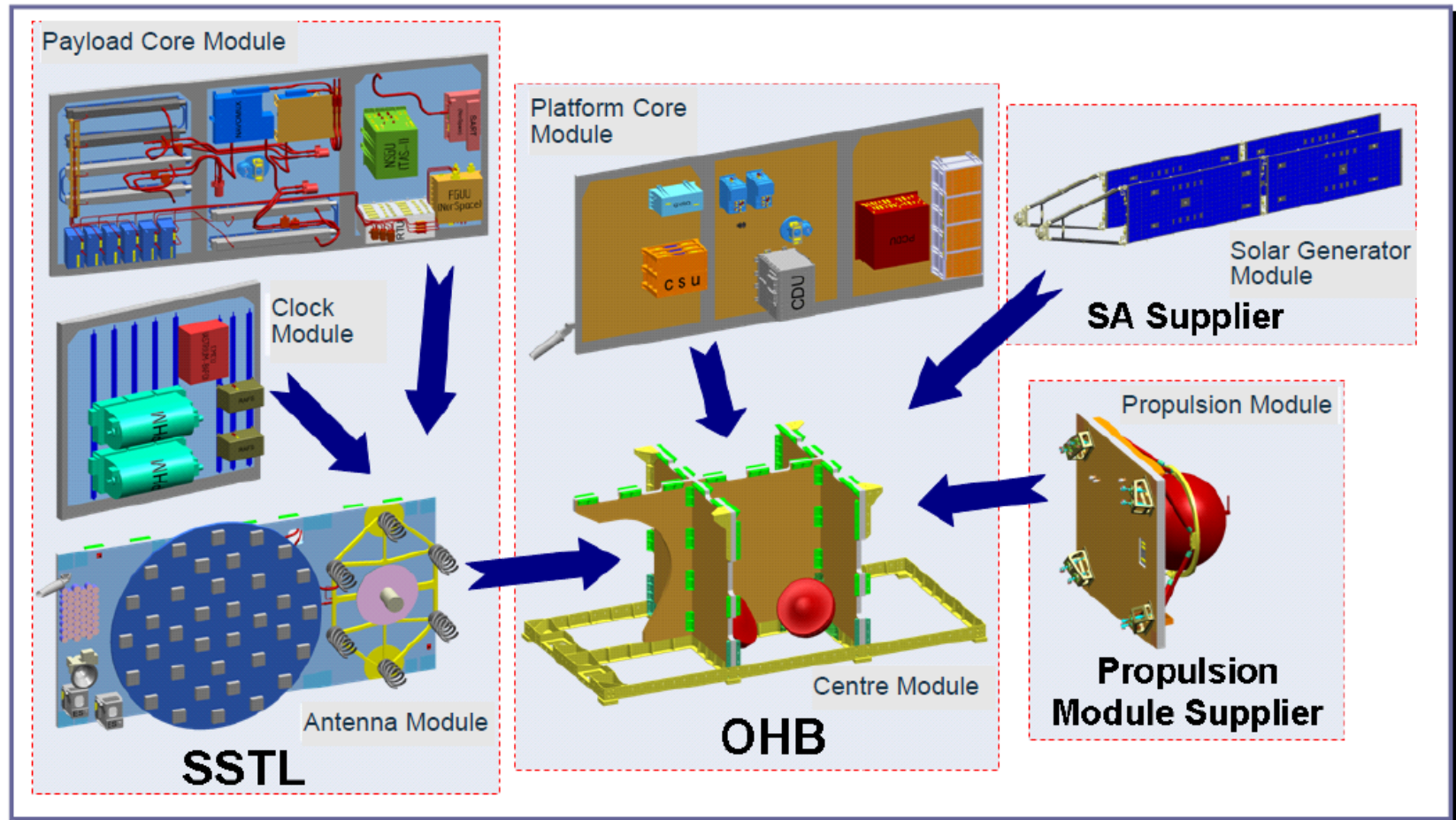
Navigation Payload

- Delivered as set of 3 panels per satellite:
 - Clock module, Antenna module, Core module

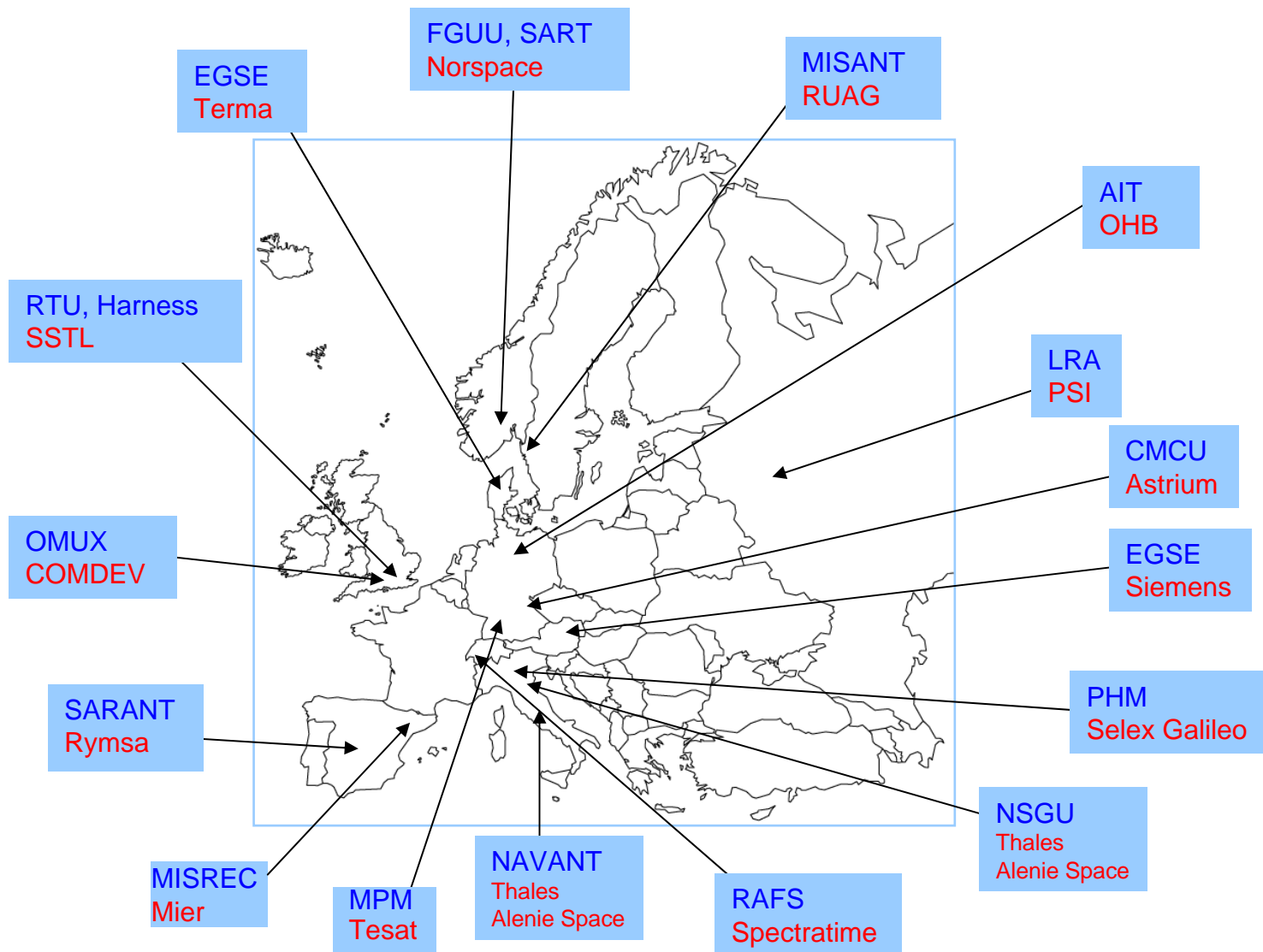


Modular Satellite Design

- Allows bus and payload to be developed in parallel



Payload Equipment Suppliers



Facilities for Payload AIT

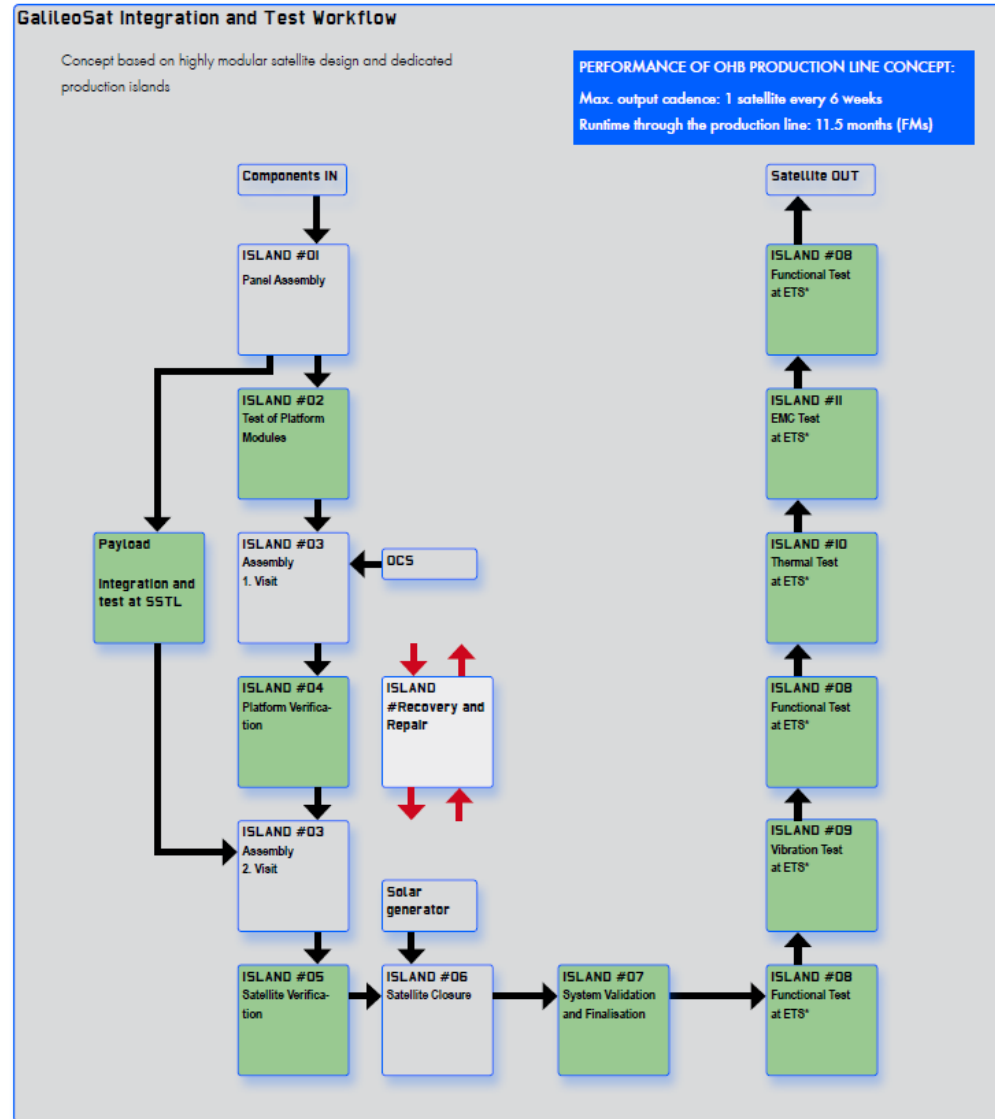
New facilities being built next to SSTL HQ building



- SSTL investment
- Building work started on 1st June 2010
- Completed spring 2011
- Project will start using existing facilities co-located at Uni Surrey

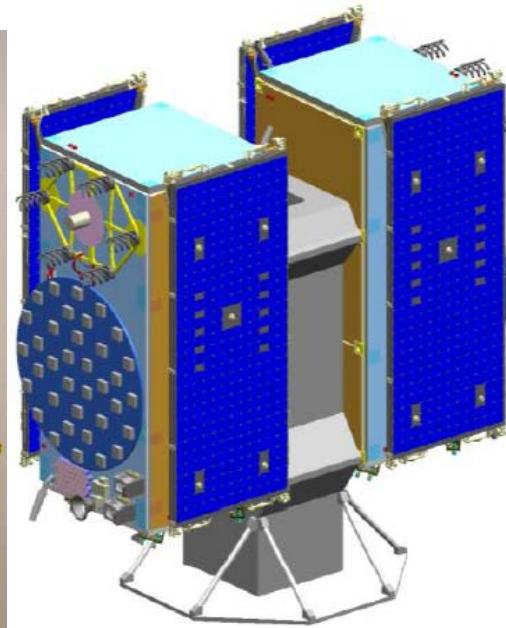
Satellite Model Philosophy & Production (AIT)

- Development Models (2):
 - Structural model & engineering model (SM, EM)
- Flight Models (14):
 - Protoflight model, flight models (PFM, FM)
- Payload integration and test in Guildford
- “Island” approach to satellite integration and test in Bremen



Launch

- Initial launch contract from ESA to Arianespace using Soyuz-Fregat from French Guyana
- 5 Soyuz, 2 satellites per launch
- Possibility of 4 satellites per Ariane-5 for later launches




Programmatics

ID	Task Name	2010				2011				2012				2013				2014	
		Q1	Q2	Q3	Q4	Q1	Q2	Q3	Q4	Q1	Q2	Q3	Q4	Q1	Q2	Q3	Q4	Q1	Q2
1	KO	◆																	
2	ISPR		◆																
3	D-PDR				◆														
4	EM Delivery							◆											
5	EM TRR								◆										
6	CDR												◆						
7	PFM FRR																		
8	FM 1&2 FRR																		
9	FM 3&4 FRR																		
10	FM 5&6 FRR																		
11	FM 7&8 FRR																		
12	FM 9&10 FRR																		
13	FM 11&12 FRR																		
14	FM 13&14 FRR																		


Galileo FOC Satellites – Current Status

- SSTL project team in place
- Major subcontractors kicked-off
- D-PDR – Completed, Autumn 2010
- Next major milestone – EM Delivery



MDF Harness Jig in AIT





Regional Navigation System Options

SBAS

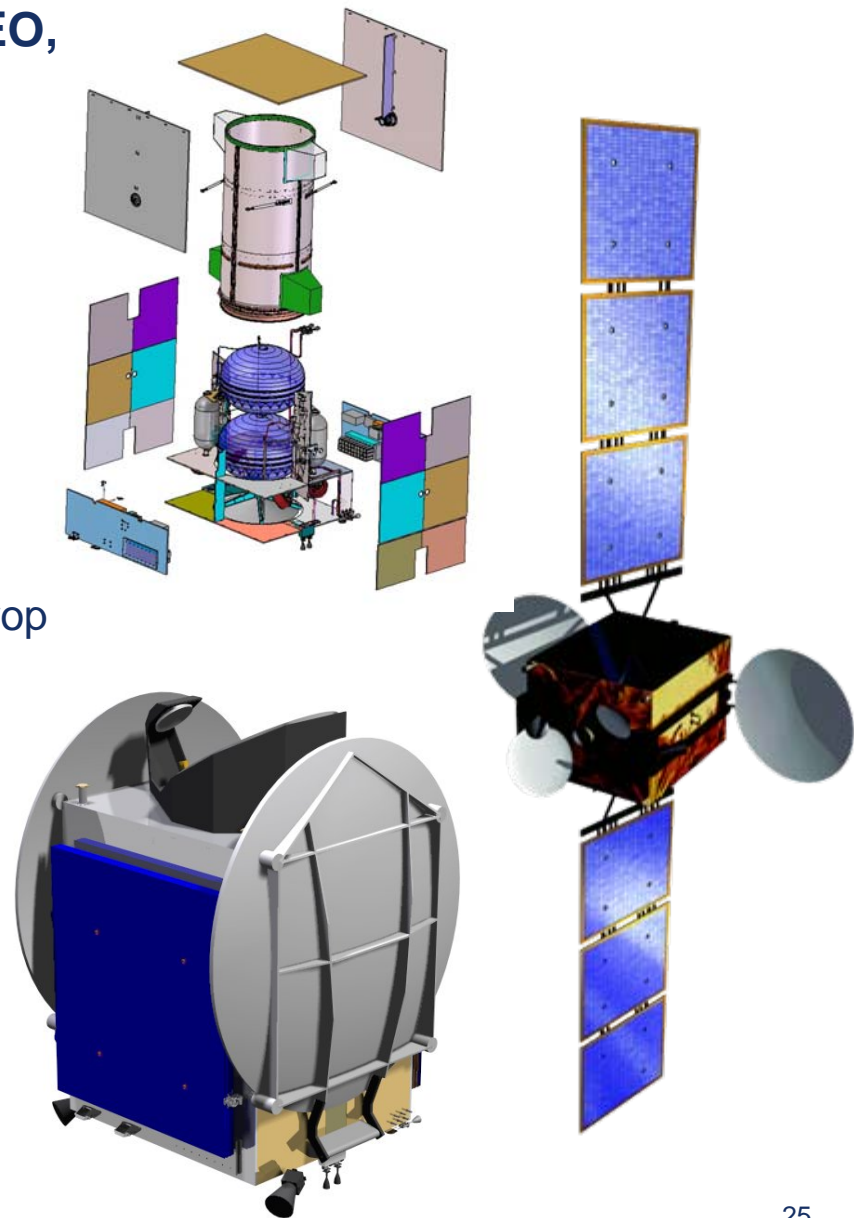
- Current Space Based Augmentation Systems
 - Broadcast integrity information and differential corrections to supplement GPS/GLONASS service for safety-of-life users
 - Single-frequency signals at GPS L1 (1575.42 MHz)
 - **WAAS** in US, **EGNOS** in Europe, **MSAS** in Japan
 - SBAS payloads currently leased on Inmarsat GEO satellites
- Inmarsat-4 satellites have upgraded navigation payload
 - Dual-frequency signals at GPS L1 and L5 (1176.45 MHz)
 - L1 signals will have wider bandwidth
- Inmarsat satellites positioned over oceans
 - Poor coverage over large land-masses
 - Only one WAAS satellite visible to vast majority of users in continental US
 - **Represents single point of failure**

SBAS Expansion

- SBAS service providers are eager to expand availability of GEO transponders
 - Piggyback opportunities on commercial GEO sats are expensive, rare, & non-optimal orbital positions
- Service providers could consider dedicated SBAS satellites
 - **Low cost satellite** could be good solution if cost competitive with piggyback options
- Payload can be either bent-pipe or regenerative
- Bent-Pipe
 - Similar to Inmarsat payload design, **directly compatible with WAAS**, etc.
 - But bent-pipe configuration uses two independent clock sources (one in ground station, one on satellite), and difficult to maintain code/carrier coherency of broadcast signals
- Regenerative payload
 - Signals derived from one on-board clock, so coherent
 - Modulators should be programmable, can vary signals

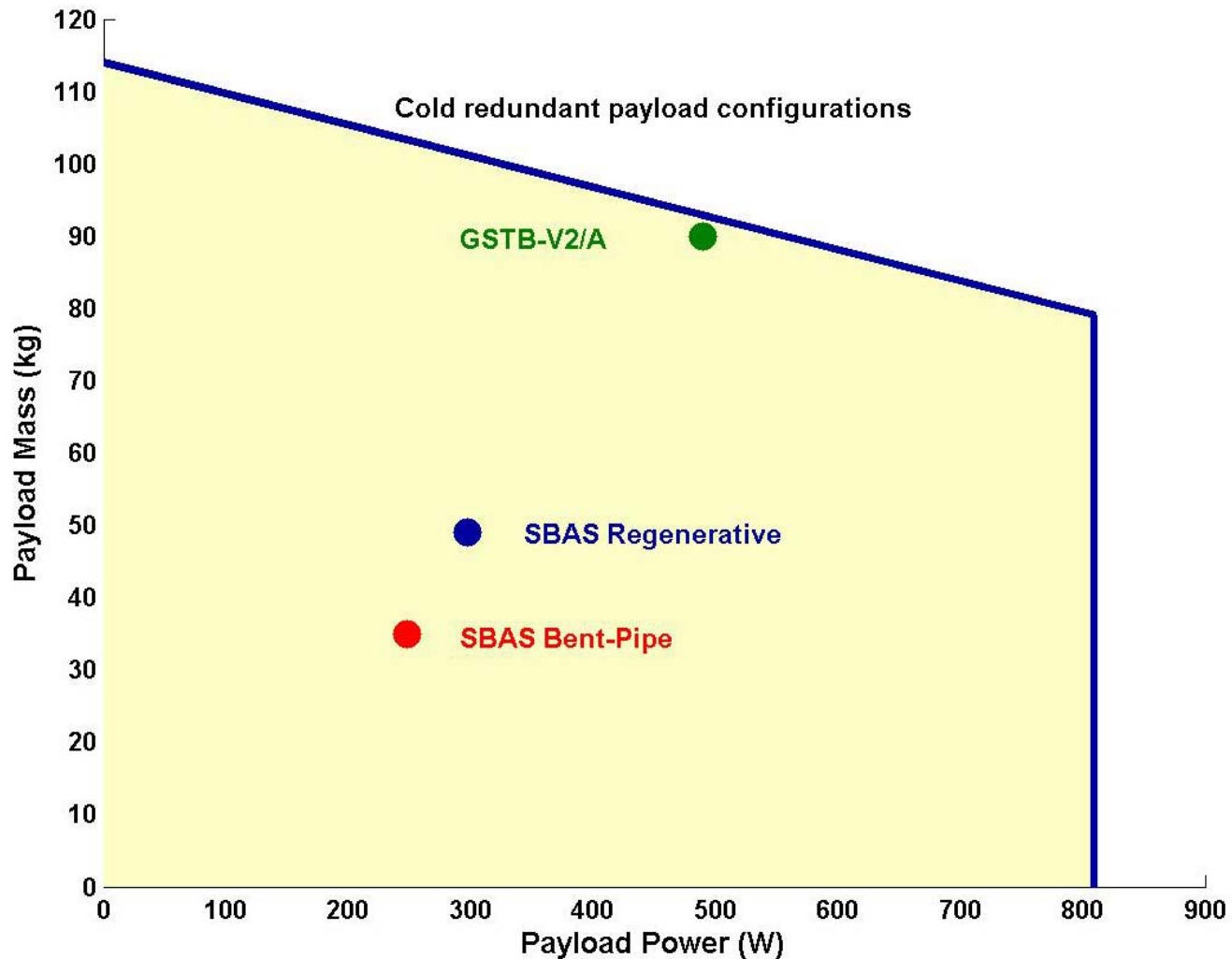
GMP - Geostationary modular platform

- “Beyond LEO” - designed for MEO, GEO, HEO, Interplanetary Orbits
- Three variants:
 - GMP-D, Direct Injection
 - GMP-T, GTO Injection
 - GMP-L, Electric Propulsion
- Key parameters:
 - 12+ year design life
 - Station keeping through hydrazine or bi-prop propulsion system
 - Modular & flexible design
 - Payload accommodation (GMP-T)
 - 200kg, 2.5kW (Typical comms)
 - 260kg, 1.0kW (Other apps)
- Flight heritage:
 - ESA GIOVE-A (2005-)
 - Development through ESA ARTES-4



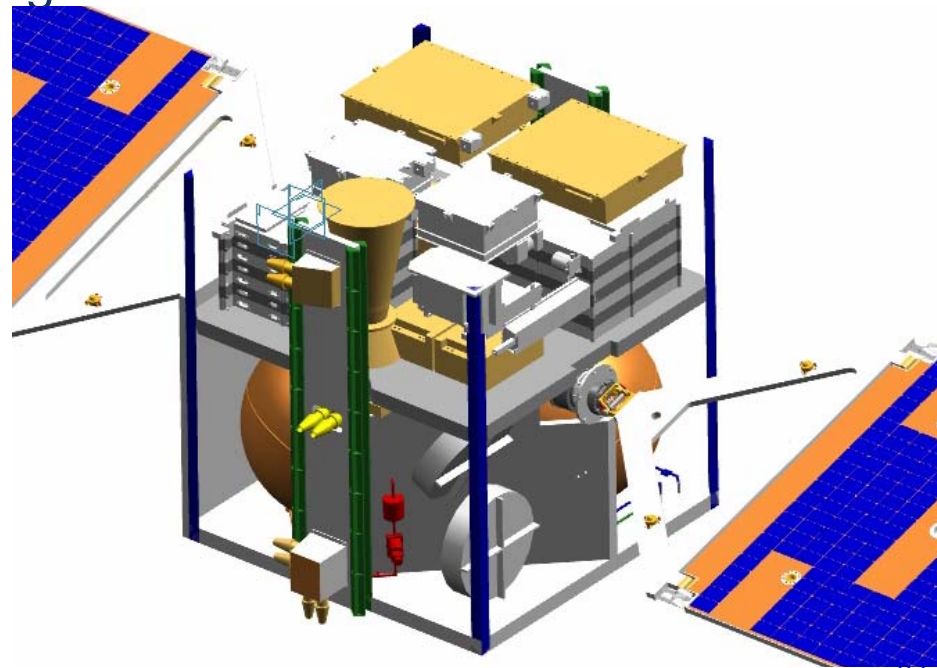
GMP-D Payload Capability

- Navigation payloads easily accommodated on GMP-D



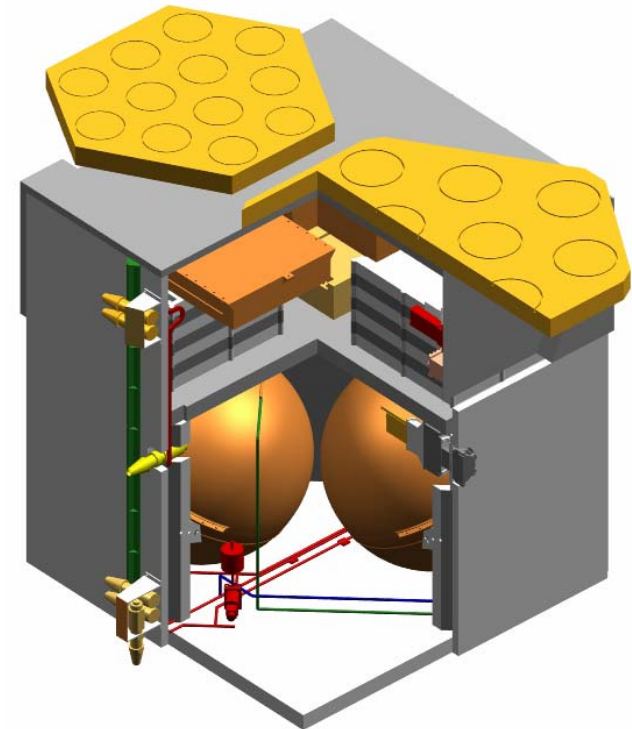
SBAS Bent-Pipe Payload

- Based on GMP-D platform (GIOVE-A heritage)
- Carries Inmarsat-4 –type navigation payload
 - Broadcasts dual-frequency signals at GPS L1 and L5
- Simple payload
 - Receive C-band uplink signals, downconvert to IF of 450 - 500 MHz, filter and amplify IF, upconvert to L-band
 - Requires no knowledge of signal modulation or data streams




SBAS Regenerative Payload


- Payload generates SBAS signals onboard the satellite
 - Retrieves integrity and navigation data from uplinked signals
 - Generates SBAS data messages and spreading codes
 - Broadcasts SBAS signals at GPS L1 and L5
- Signals compatible with Inmarsat-4 service
- Directly achieve code/carrier coherency
- Requires 10.23 MHz Rubidium atomic frequency standard onboard the satellite
- Some programmability in FPGA-based signal generator




Conclusions

- **Galileo FOC Space Segment:**
 - 18 satellites now under contract
 - 4 IOV satellites
 - 14 FOC satellites
 - OHB/SSTL FOC satellites build on prior company experience:
 - GIOVE for the payload
 - FOC satellites
 - In design
 - Major subcontractors chosen
 - “design for manufacture”
 - Satellite production line starting in 2012
- **SBAS can be cheaply implemented as dedicated satellites**
 - Offers low cost rapid way to achieve redundant signals
 - Either Bent-pipe option (as currently implemented)
 - Or regenerative payload





Thank you



SSTL's work on Galileo FOC is funded under a programme of the European Union and executed under a contract with the European Space Agency. The views of the author expressed herein can in no way be taken to reflect the official opinion of the European Union and/or ESA. The OHB project is funded by, and part of, the Galileo programme which is an initiative by the European Union (EU), and where the European Space Agency (ESA) acts in the name of, and on behalf of, the EU. "Galileo" is a trademark subject to OHIM application number 002742237 by EU and ESA.