



FEDERAL SPACE AGENCY



Joint-Stock Company "Institute of Space Device Engineering"

Russia, 111250, Moscow, st. Aviamotornaya, 53, Tel.: +7 (495) 673-34-63, 673-93-03

Tel./fax: +7 (495) 673-47-19, E-mail: oaoniikp@mail.ru <http://oaoniikp.ru>



Satellite GLONASS/GPS navigational device for the space tug "Fregat".

JSC «Russian space systems»: A.P. Astahov, R.V. Bakitko

JSC «ISDE»: A.M. Bukreev, O.E. Lopatko, V.V. Tyubalin

Institution/Company Academician Pilyugin Center: A.K. Bikov, V.D. Dishel

Working Group B, 17 May 2011, Shanghai, China



Initial data



1. SV "Glonass-K", launch 26.02.2011 at ~ 06 h 07 m, Plesetsk

2. Regular orbit: circular, altitude $h = 19100$ km

3. SV "Electro-L", launch 20.01.2011 at ~ 15 h 29 m, Baikonur

4. Regular orbit: circular, geostationary, altitude $h = 36000$ km

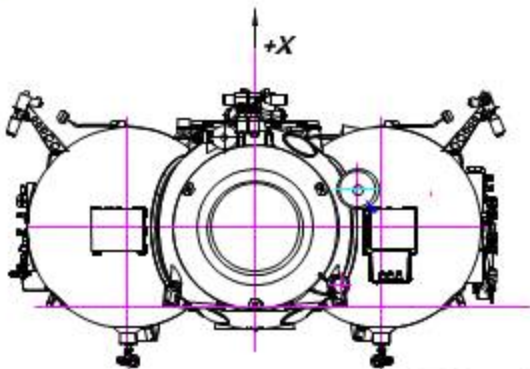
5. Continuous GLONASS navigation field up to 2000 km

6. Continuous GPS navigation field up to 3000 km

7. ACH- Φ navigation equipment operated in GLONASS/GPS continuous and discrete navigation fields

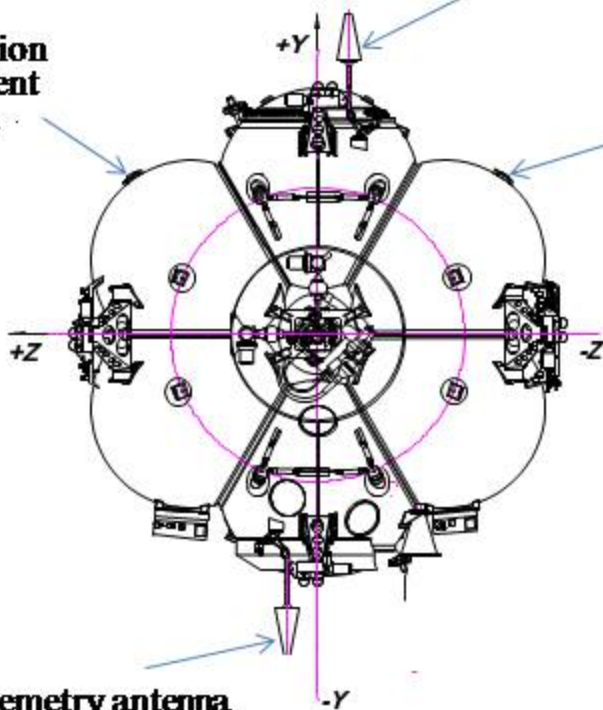
8. Navigation is possible than not less 4 SV are found in visibility zone

Space tug "Fregat" configuration



Telemetry antenna

Navigation equipment antenna

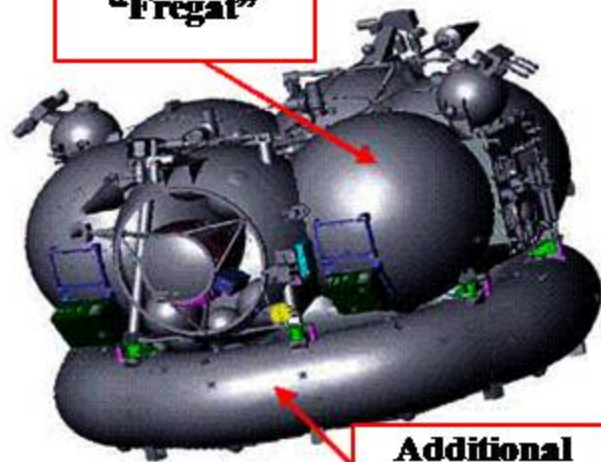


Navigation equipment antenna

Telemetry antenna



Space tug "Fregat"



Additional tank




Navigation equipment



Cable set

2 instrument modules



Antenna

Filter

LNA

Main characteristic
Signals: GLONASS/GPS

Frequency band: L1

Number of channels: 12

Mass (2 modules): 5 kg

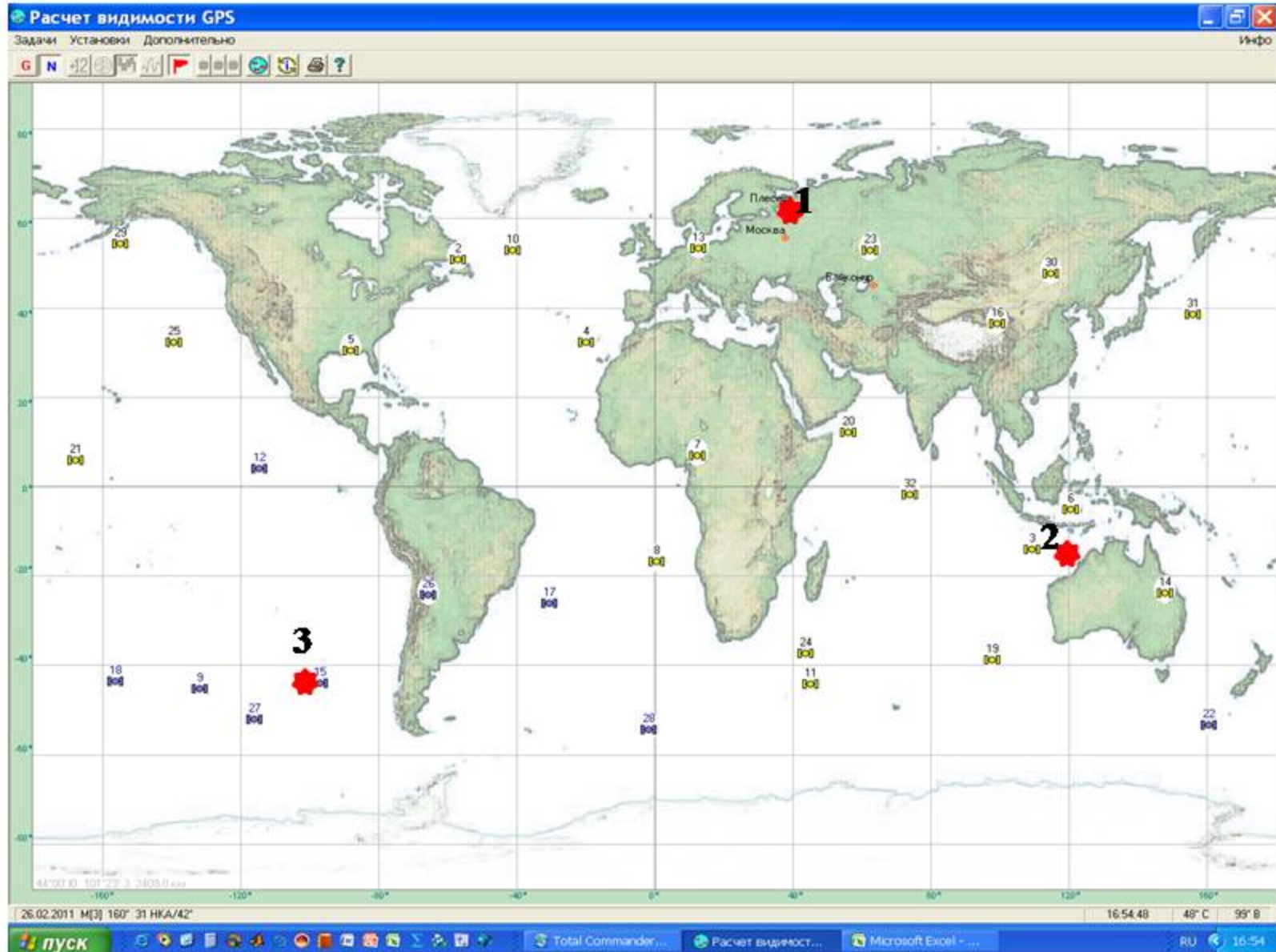
Power consumption
(2 modules): 17 W

Output data:
coordinate vector,
velocity vector,
raw measurements,
ephemerides,
clock parameters,
telemetry parameters

Navigation accuracy
coordinates $3\sigma \leq 20$ m
velocity $3\sigma \leq 6$ cm/s



SV «Glonass-K» launch (1)

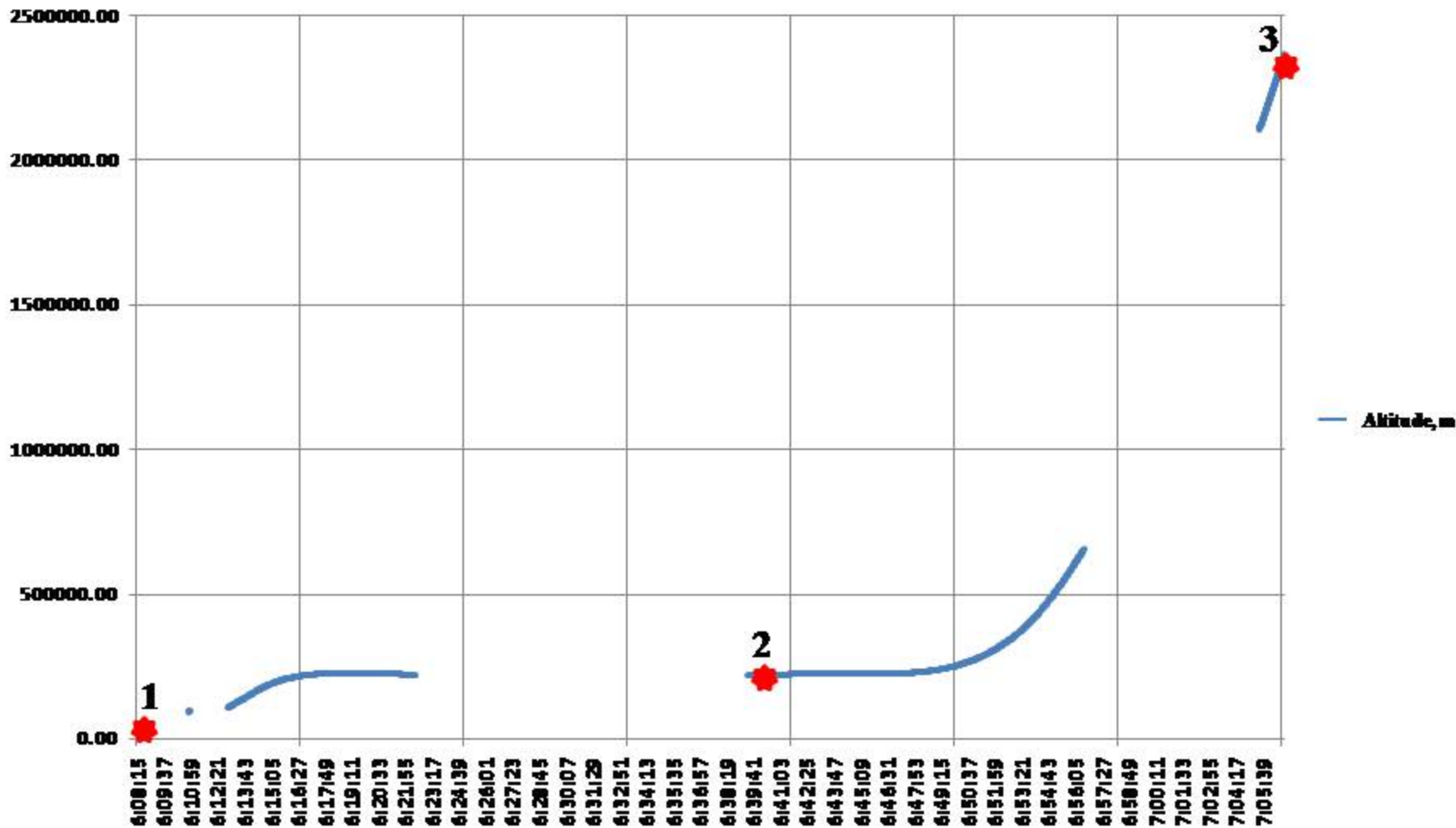




SV «Glonass-K» launch (2)

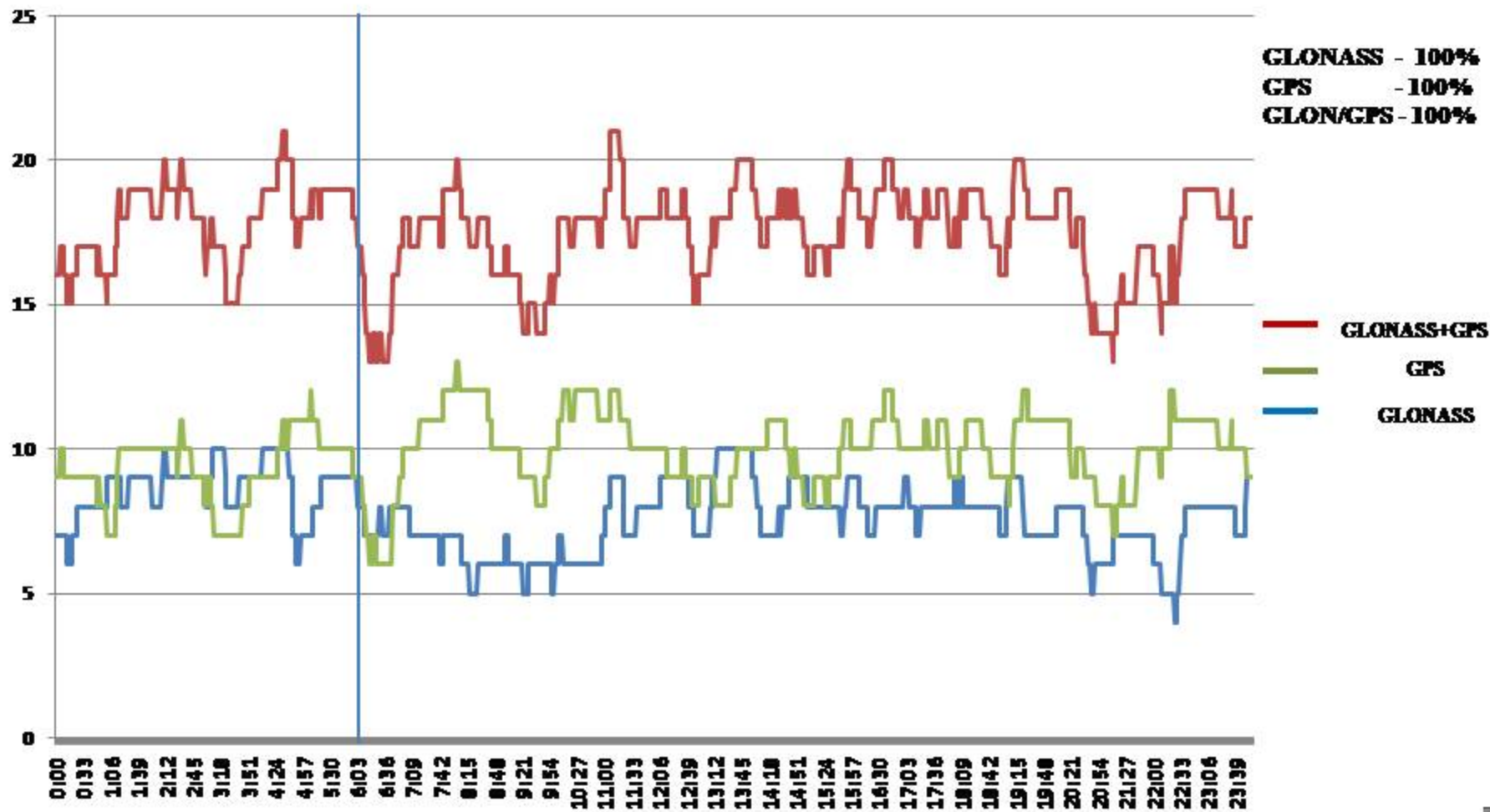


Altitude, m



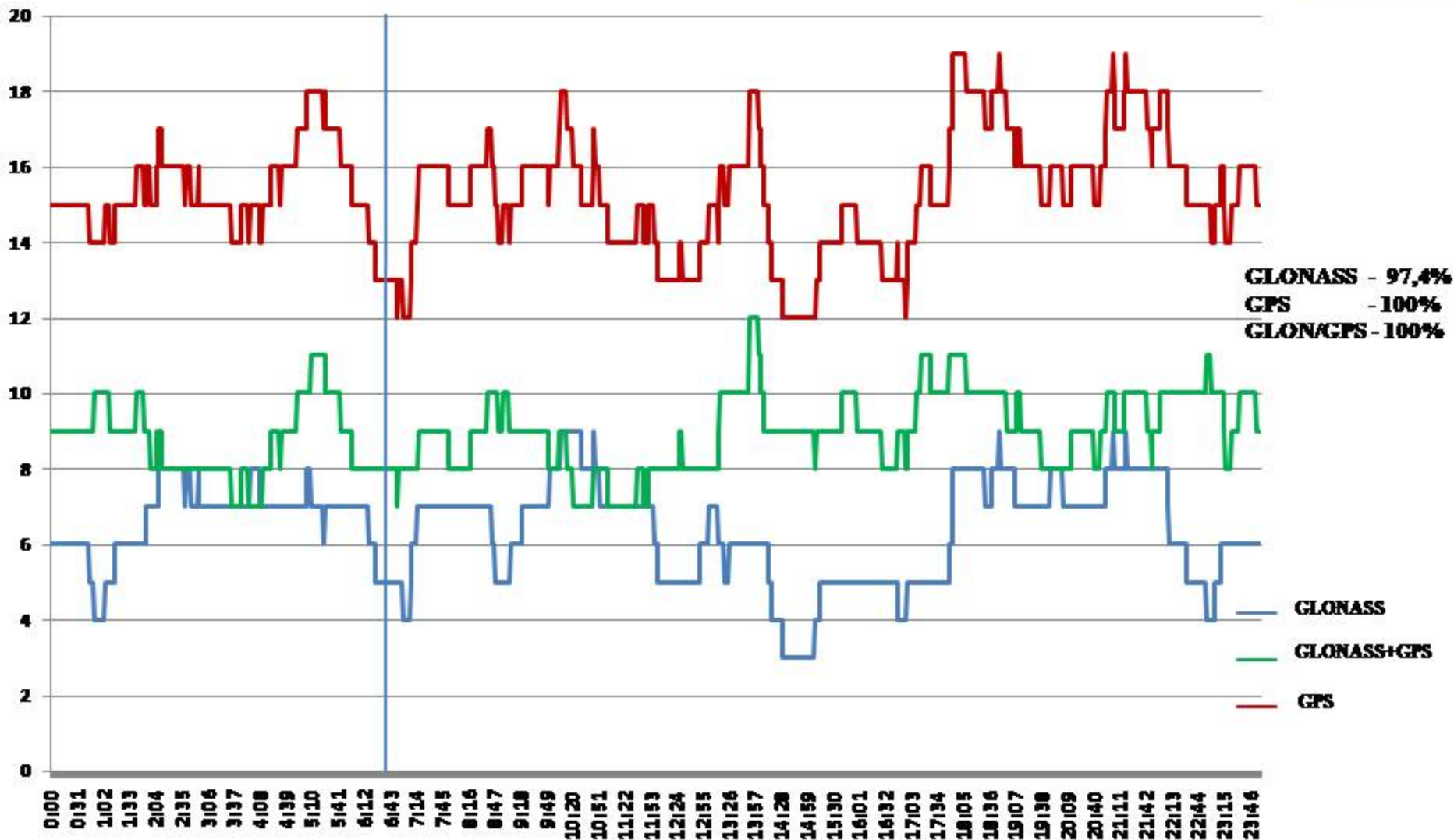


**SV «Glonass-K» launch, GLONASS/GPS SVs
visibility at ground surface (point 1)**



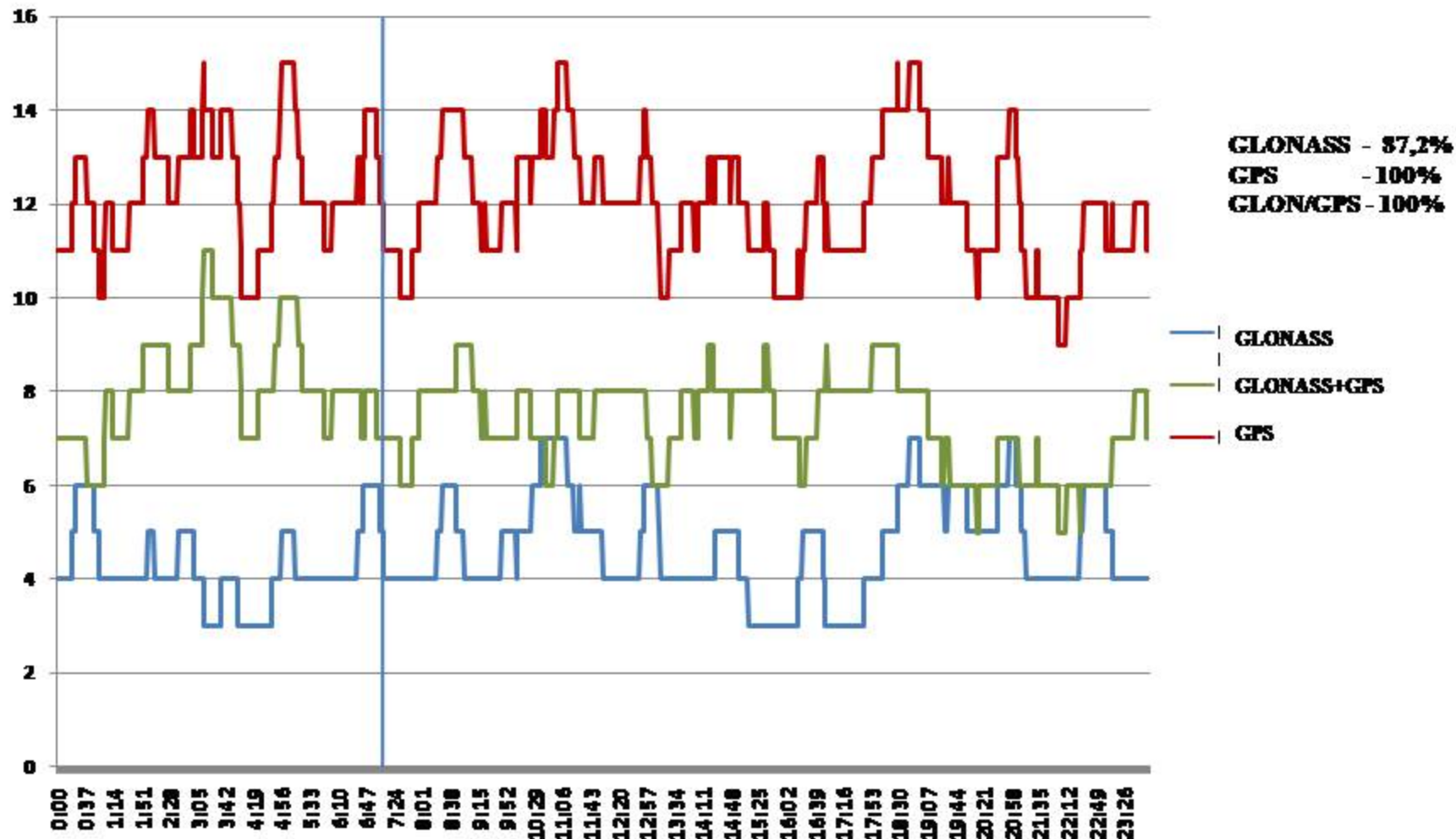


SV «Glonass-K» launch, GLONASS/GPS SVs visibility at altitude 215 km (point 2)



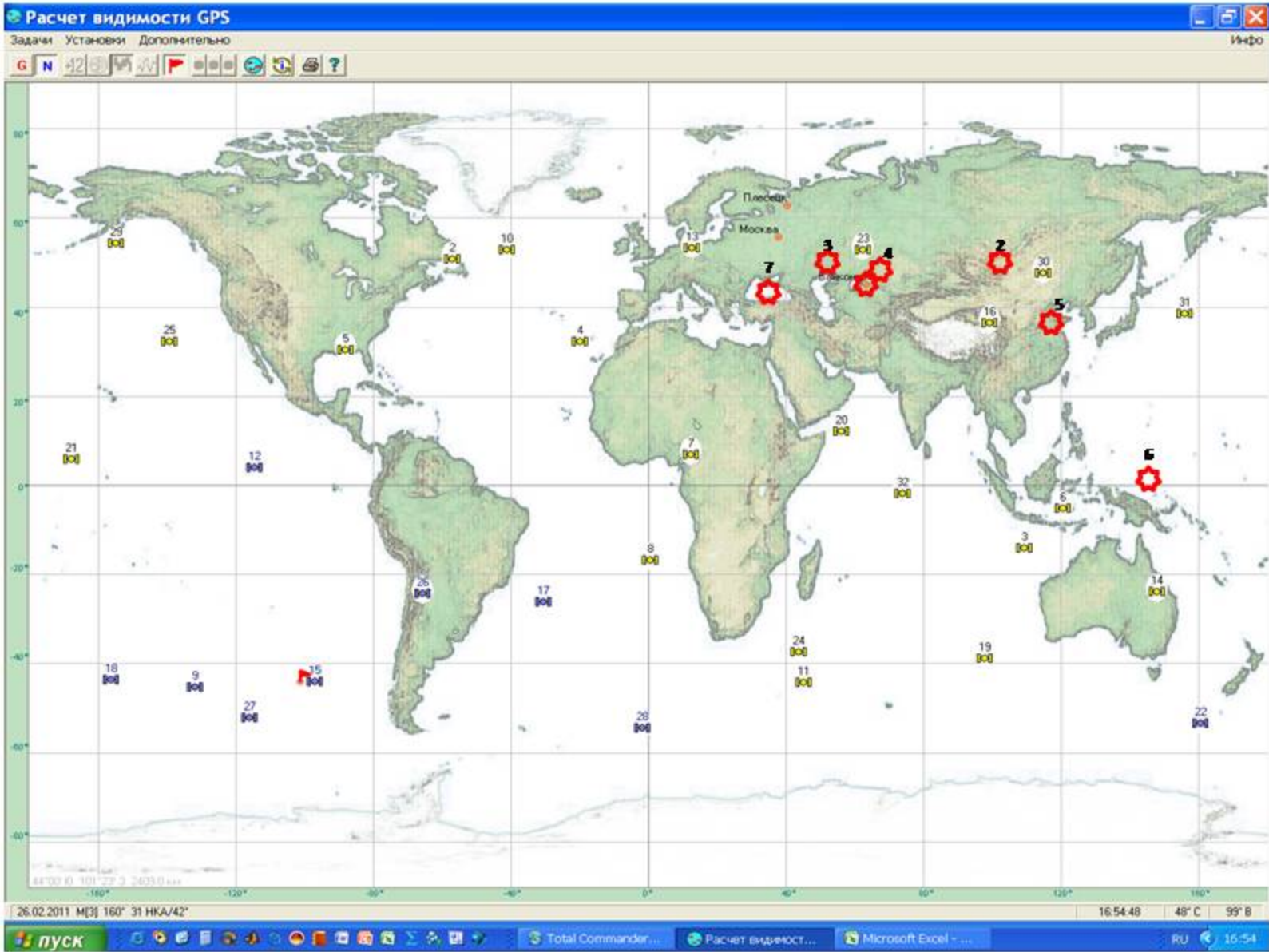


**SV «Glonass-K» launch, GLONASS/GPS SVs
visibility at altitude 2409 km (point 3)**





SV «Electro-L» launch (1)

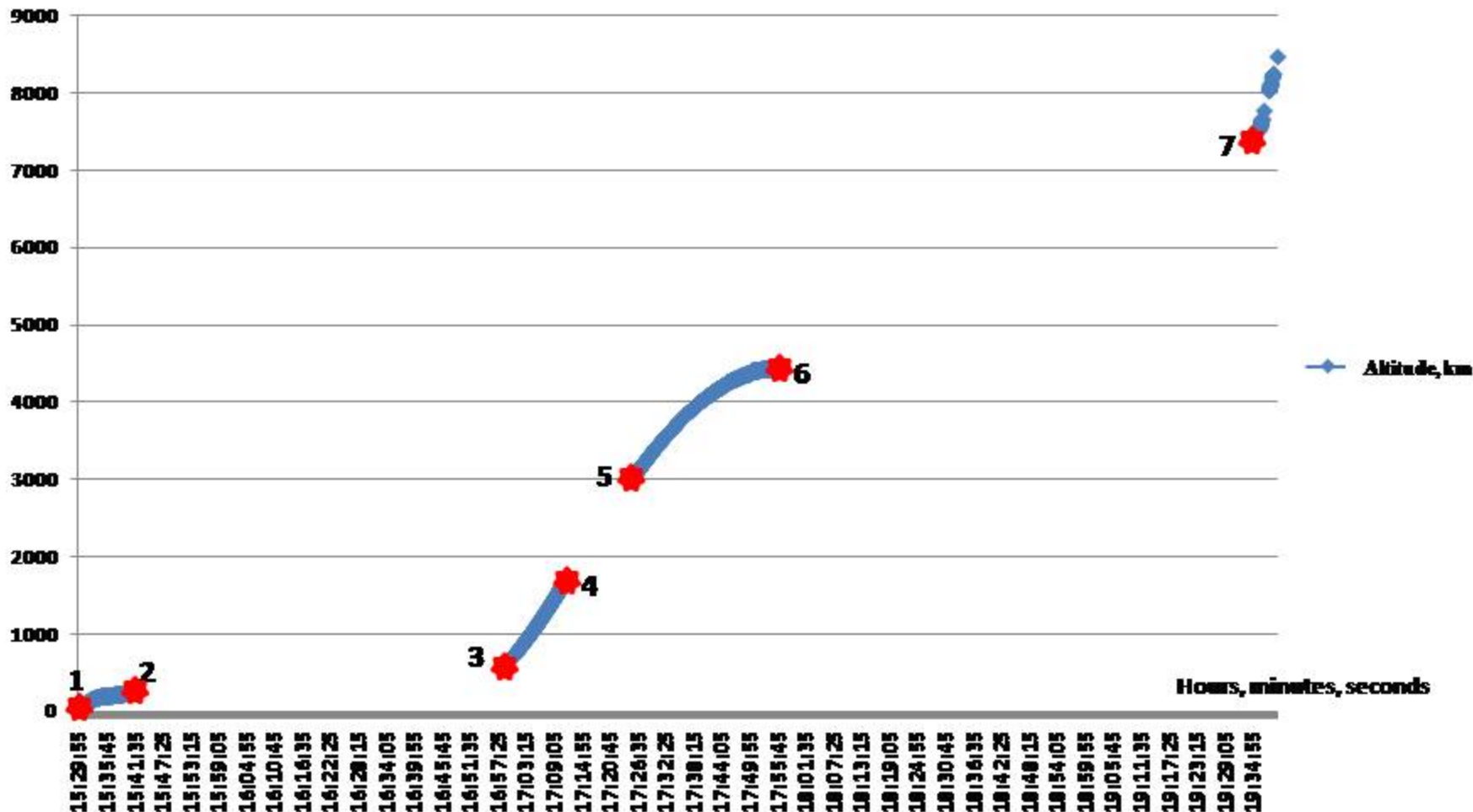




SV «Electro-L» launch (2)

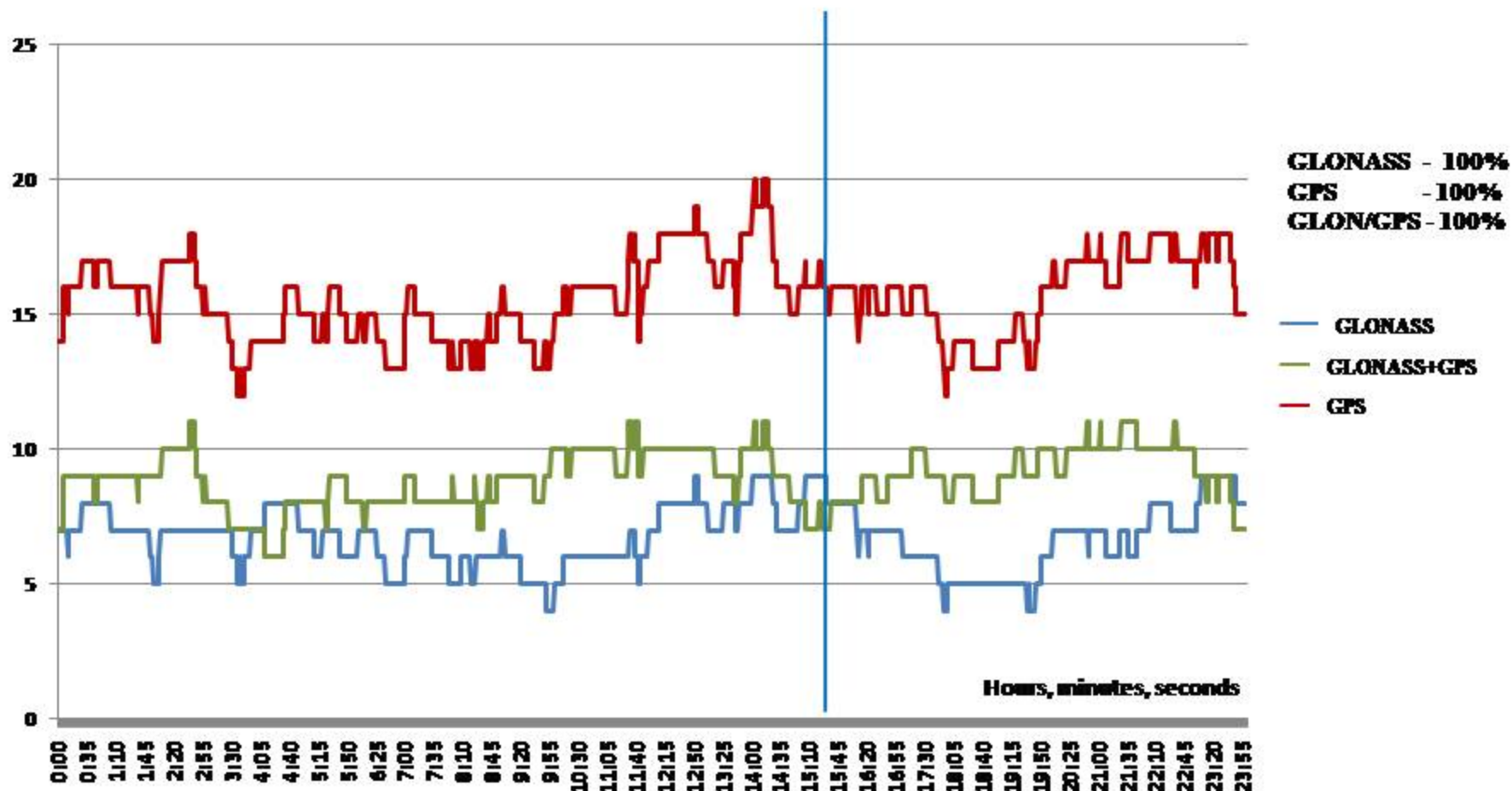


Altitude, km



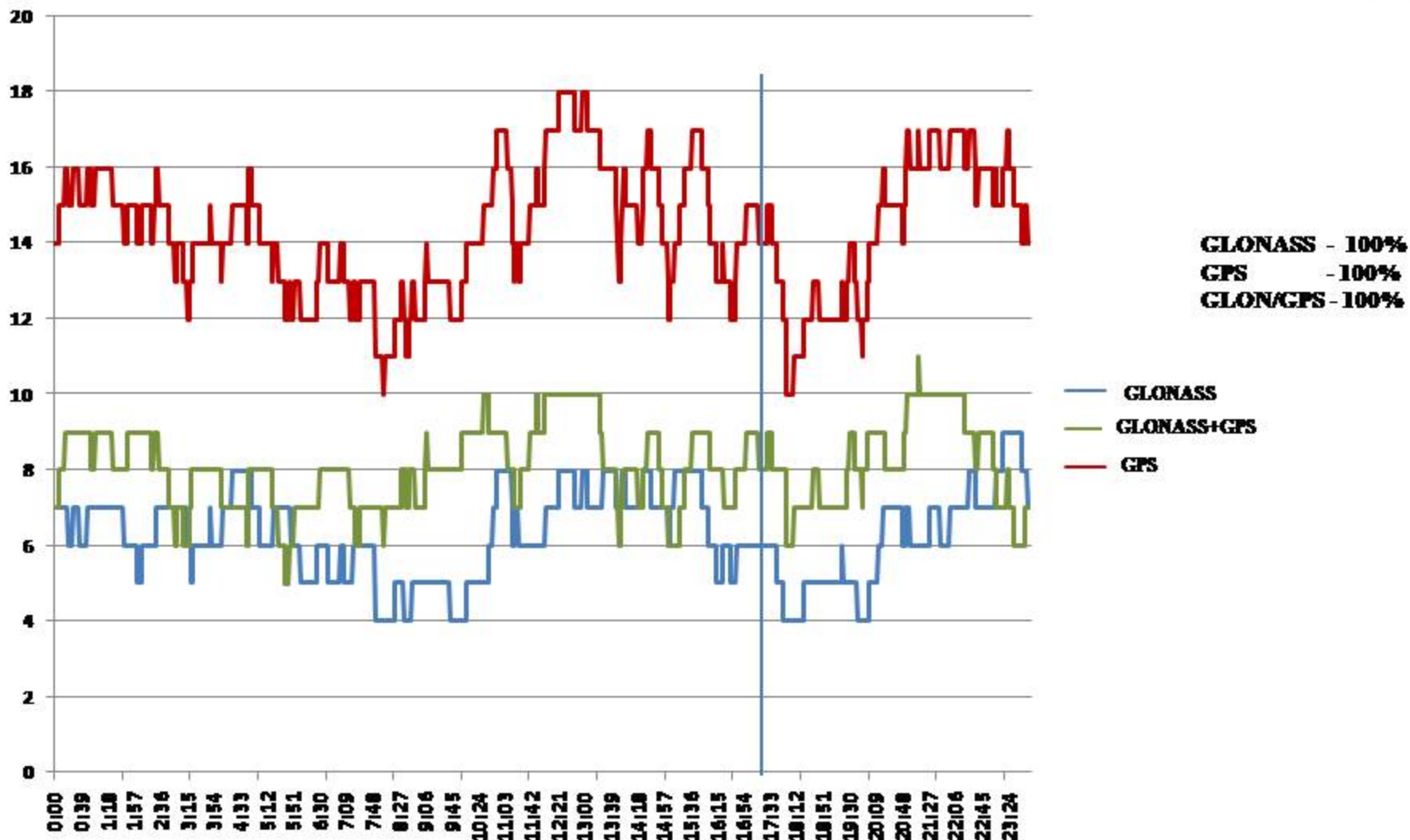


**SV «Electro-L» launch, GLONASS/GPS SVs
visibility at ground surface (point 1)**



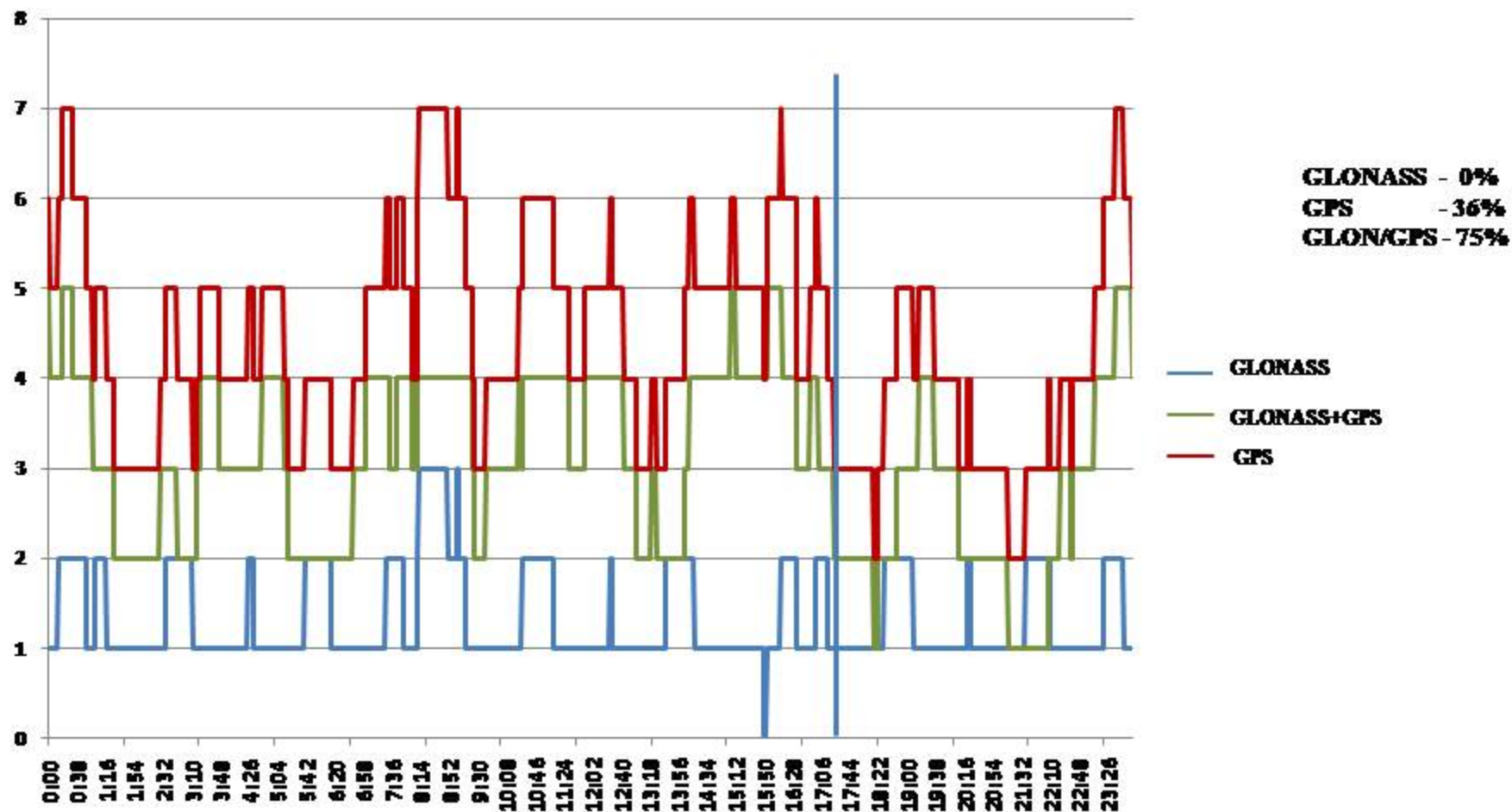


**SV «Electro-L» launch, GLONASS/GPS SVs
visibility at altitude 1666 km (point 4)**



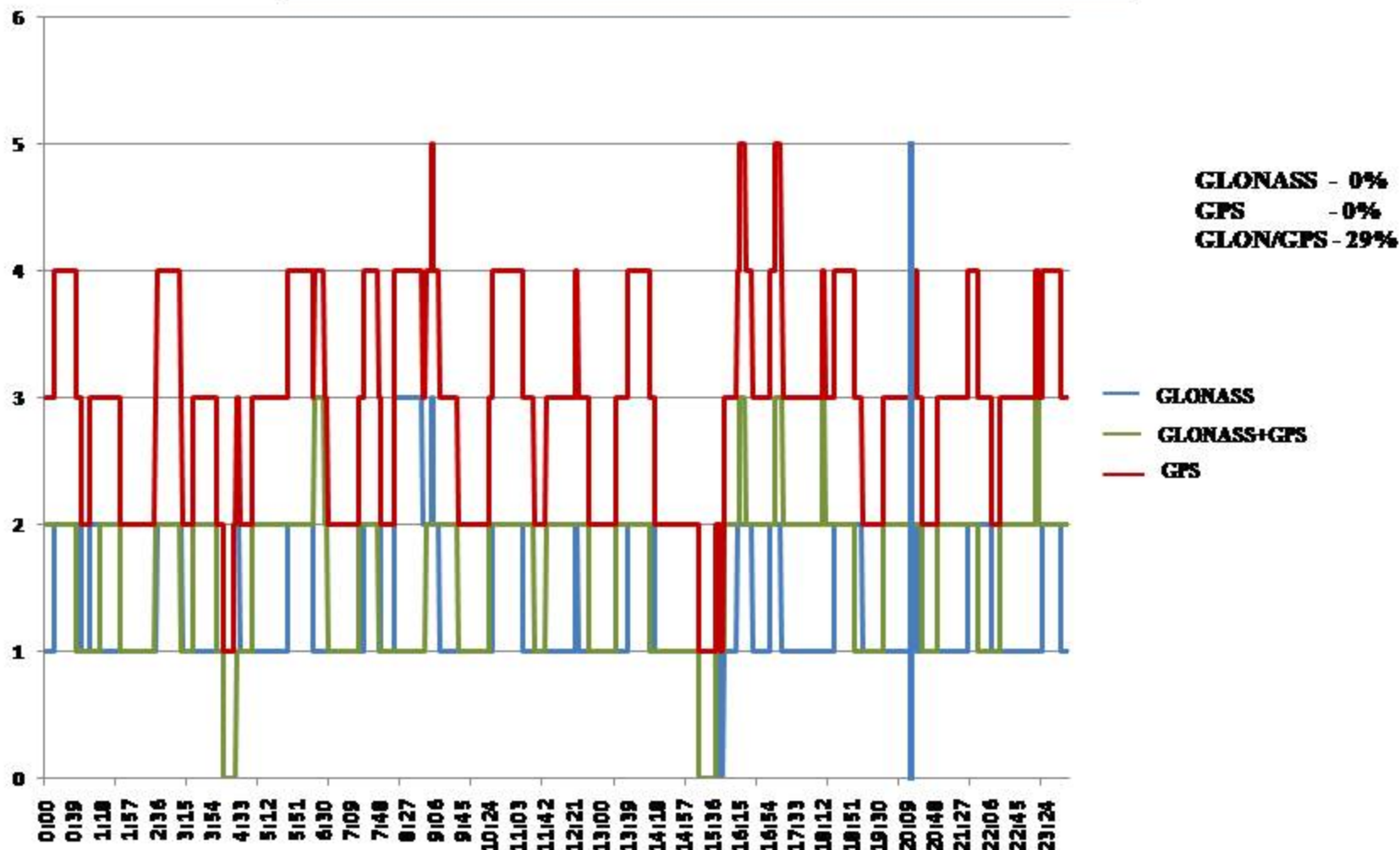


**SV «Electro-L» launch, GLONASS/GPS SVs
visibility at altitude 4400 km (point 6)**





**SV «Electro-L» launch, GLONASS/GPS SVs
visibility at altitude 7000 km (point 7)**



1. The use of navigation equipment in the control systems of space vehicles, launch vehicles, space tugs improves the accuracy and reliability of their navigation.

2. Mainly two versions of navigation equipment are applied:

- **direct use of the navigation equipment;**
- **periodic adjustment of inertial facilities with navigation equipment.**

3. Reliable and precise navigation of space objects using one GNSS is only possible in the presence of a continuous navigation field (GLONASS $h \leq 2000$ km, GPS $h \leq 3000$ km)

4. For reliable operation of navigation equipment in GNSS discrete fields it is advisable to use more than two GNSS.

5. I propose to include the next question in the work plan of the Group "B".

Navigation of space objects in discrete navigational fields:

- **benefits of multiple GNSS use,**
- **probability of navigation definitions,**
- **accuracy of navigation,**
- **special features of navigation equipment design.**