



GNSS, How it Works and Applications


Historic Navigation

- Reference points in the sky used for navigation
 - The Sun
 - The Pole Star / North Star
 - Southern Cross
- Gives Direction, but not position
- Add a sextant to give latitude
- And a clock to give longitude




GNSS Principles

- GNSS satellites in the sky are the new reference points
- If my GNSS receiver "sees" 4 or more satellites, it can compute my position
 - "see" means track and process navigation signals



Satellites as Accurate Reference Points

- GNSS signals contain information about the satellites' positions
 - very accurate reference points
- Measure the distance from the satellites to the receiver
- Knowing at least three distances from three reference points gives position



How do you measure distance?

$$\text{speed} = \text{distance} / \text{time}$$

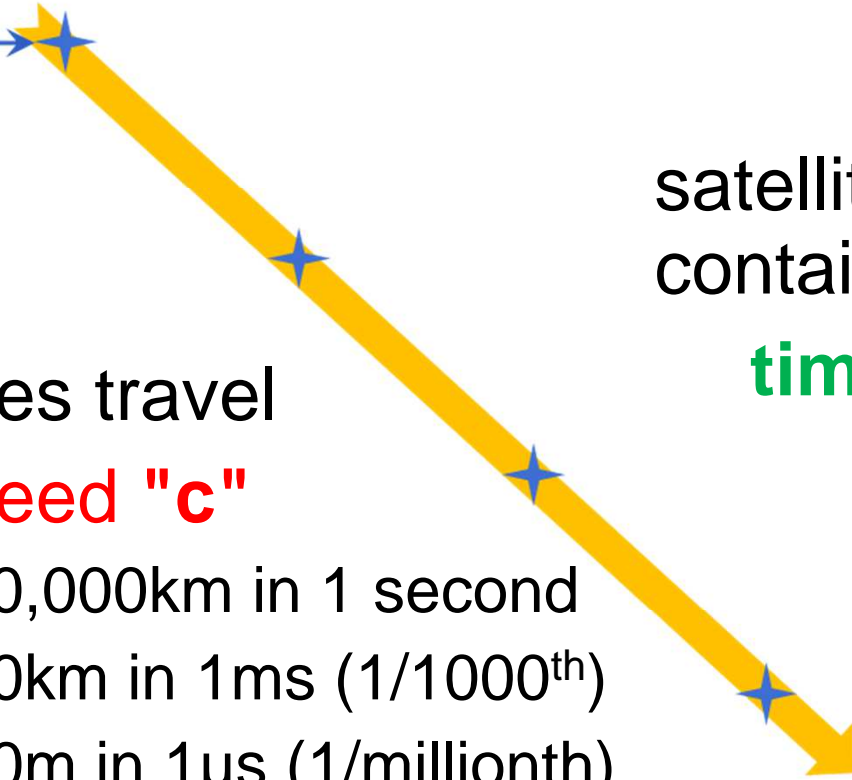
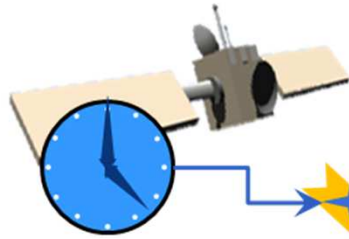
$$\Rightarrow \text{distance} = \text{speed} \times \text{time}$$

satellite signals
contain 'time stamps'

$$\text{time} = t_{\text{sent}} - t_{\text{received}}$$

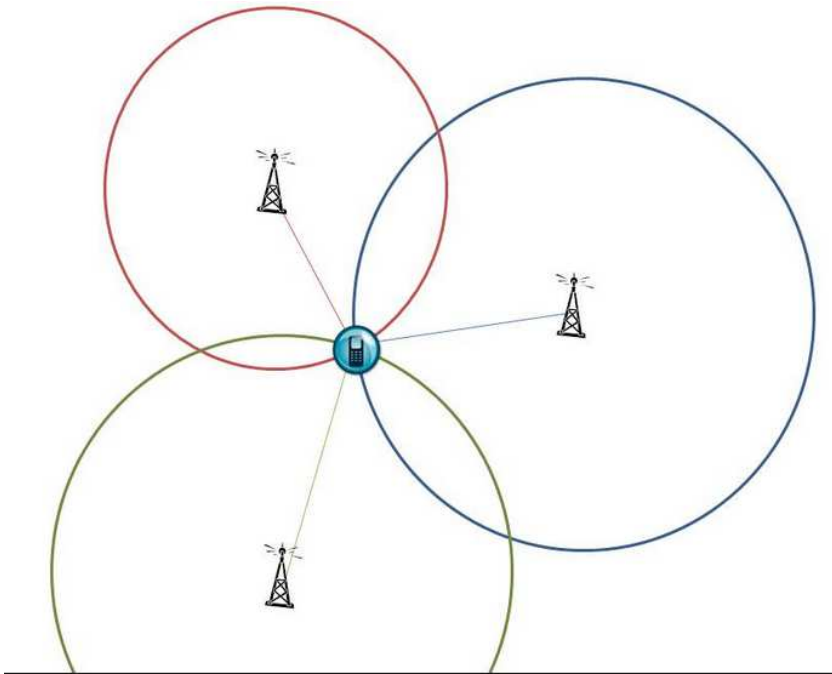
radio waves travel
at light **speed "c"**

- 300,000km in 1 second
- 300km in 1ms (1/1000th)
- 300m in 1 μ s (1/millionth)
- 300mm in 1ns



Compute position

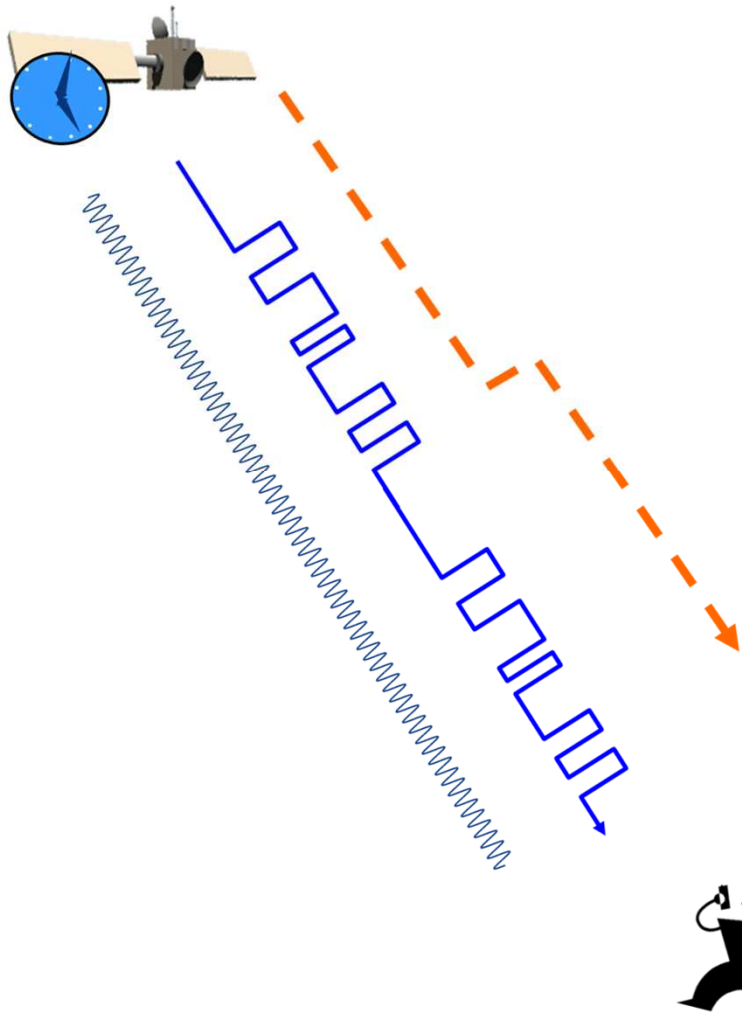
$$\text{distance} = \text{speed} \times \text{time}$$



- **speed** = 3×10^8 m/s
- **time** = $t_{\text{sent}} - t_{\text{received}}$
- but, receiver time not accurately known
- so the time stamp from a fourth satellite is measured
- compensates for the missing receiver time



Example GNSS Signal



- radio frequency at "L-band"
 - typically 1575MHz
- at satellite: signal energy spread by a code
- at receiver: spread signal energy is unlocked and refocused
 - "code gain"
- allows simple antennas to receive low power signals
- and to share the frequency with other satellites/systems



Position relative to?

- A position is pointless without having a ground reference
- A world reference is used, eg WGS84
 - World Geodetic System 1984
- Allows position fix to be placed on a World grid
- Maps can be referenced to the same grid
- you can determine where you are on a map



What is GNSS used for?

PNT

- Positioning... surveying and mapping
 - location based services
 - air traffic management
 - search and rescue
- Navigation... a given. cars, ships, cranes
 - remember GNSS gives position, you still need reliable/up-to-date maps and routing software
- Timing?... most large networks synchronised
 - telecoms
 - electricity distribution
 - banking... microseconds matter for transactions!



What about?

- Monitoring sea/lake/snow levels
 - uses GNSS reflections seen into a fixed receiver
- Atmospheric measurements
 - GNSS signals change as they pass through atmosphere: air quality, gaseous content, etc
- Space weather monitoring
 - measuring changes in the ionosphere
- Soil and vegetation moisture measurements
- Volcanic plume density measurements
 - atmospheric ash uncertainty after eruptions
- Sea surface roughness, wind direction and more
- Earthquake/tsunami monitoring....

