

# “United Nations International UN-SPIDER Workshop: Building Capacities to Reduce Disasters”

Organized by



**The United Nations Office for Outer Space Affairs**






With the support of






**The Government of Austria**






**Vienna, Austria, 2 - 4 June 2009**






## LIST OF PARTICIPANTS






NAME	INSTITUTION	PHOTO
AOUNI Lamine  <b>Tunisia</b> (Tunisia)	Sous Directeur Centre National de Télédétection  cnt[at]defense.tn	
AKINYEDE Joseph O.  <b>Nigeria</b> (Nigeria)	Director (SA) National Space Research and Development Agency (NASRDA)  jakinyede[at]yahoo.com	
BAZOUN Janvier  <b>Burkina Faso</b> (Burkina Faso)	Chief Cartography and Remote Sensing Institut Géographie du Burkina  bazdamou[at]gmail.com; bbazjanvier[at]yahoo.fr	

<p>BECKER Sarah</p> <p><b>UNOOSA/UN-SPIDER</b> (USA)</p>	<p>Intern</p> <p>UN Office for Outer Space Affairs UN-SPIDER</p> <p>sarah.becker[at]unoosa.org</p>	
<p>BIUKOTO Litea</p> <p><b>Fiji</b> (Fiji)</p>	<p>Advisor Hazard Assessment SOPAC</p> <p>litea[at]sopac.org</p>	
<p>BLAHA Manfred</p> <p><b>Austria</b> (Austria)</p>	<p>Brigadier General</p> <p>Federal Ministry of Interior Department on ICT Infrastructure and Operations</p> <p>manfred.blaha[at]bmi.gv.at</p>	
<p>BRITO Jorge</p> <p><b>Portugal</b> (Portugal)</p>	<p>Top technician</p> <p>Coimbra Office of Civil Protection</p> <p>jorge.brito[at]cm-coimbra.pt</p>	
<p>CAMACHO Sergio</p> <p><b>Mexico</b> (Mexico)</p>	<p>Secretary General CRECTEALC</p> <p>sergio.camacho[at]inaoep.mx</p>	

<p>CASTELLANO Alexandre</p> <p><b>Malawi</b> (Italy/France)</p>	<p>Country Coordinator COOPI</p> <p>alexandre_castellano[at]hotmail.com</p>	
<p>CAWAKI Joweli Ratulevu</p> <p><b>FIJI</b> (Fiji)</p>	<p>National Director Disaster Mgmt National Disaster Management Office</p> <p>joeli.cawaki[at]govnet.gov.fj</p>	
<p>CHOUDHURY Giasuddin Ahmed</p> <p><b>Bangladesh</b> (Bangladesh)</p>	<p>Executive Director Centre for Environmental and Geographic Information Services</p> <p>gchdhury[at]cegisbd.com</p>	
<p>CONTRERAS MOJICA Diana Maria</p> <p><b>Austria</b> (Colombia)</p>	<p>Researcher Centre for Geoinformatics (Z-GIS) MOVE project</p> <p>dianamaria.contreras-mojica[at]sbg.ac.at</p>	
<p>COTTRAY Olivier</p> <p><b>USA</b> (France/UK)</p>	<p>Operations Manager iMMAP</p> <p>ocottray[at]immap.org</p>	






<p>DIMYATI Ratih Dewanti</p> <p><b>Indonesia</b> (Indonesia)</p>	<p>Director of Remote Sensing Application and Technology Development Center</p> <p>Indonesian National Institute of Aeronautics and Space Remote Sensing Applications Center</p> <p>ratih_dewanti[at]lapan.go.id, ratihdimyati[at]yahoo.com</p>	
<p>DIMYATI Muhammad</p> <p><b>Indonesia</b> (Indonesia)</p>	<p>Deputy Minister Assistant State Ministry for Public Housing</p> <p>dimyati[at]pu.go.id</p>	
<p>DWIVEDI Shreekamal</p> <p><b>Nepal</b> (Nepal)</p>	<p>Engineering Geologist and GIS-Remote Sensing Expert Department of Water Induced Disaster Prevention</p> <p>shreekamal[at]gmail.com</p>	
<p>FAUCHER Pascal</p> <p><b>France</b> (France)</p>	<p>Programme Manager CNES</p> <p>pascal.faucher[at]cnes.fr</p>	
<p>FEISCHL Richard</p> <p><b>Austria</b> (Austria)</p>	<p>Head of staff Austrian Fire Fighting Association Disaster Management Fire Brigade Austria ÖBFV</p> <p>office[at]bundesfeuerwehrverband.at, richard.feischl[at]aon.at</p>	






<p>FLORES Ronald</p> <p><b>Philippines</b> (Philippines)</p>	<p>Director II/Civil Defence Executive Officer Office of Civil Defence</p> <p>ronaldignacioflores[at]yahoo.com</p>	
<p>FRÖHLICH Annette</p> <p><b>Germany</b> (Germany)</p>	<p>DLR UN-Affairs</p> <p>annette.froehlich[at]dlr.de</p>	
<p>FÜREDER Petra</p> <p><b>Austria</b> (Austria)</p>	<p>Researcher Centre for Geoinformatics (Z-GIS)</p> <p>petra.fuereder[at]sbg.ac.at</p>	
<p>GENNAI Emanuele</p> <p><b>Switzerland</b> (Italy)</p>	<p>Global Affairs Account Executive ESRI</p> <p>egennai[at]esri.com</p>	
<p>GEORGE Ranjith</p> <p><b>Maldives</b> (India)</p>	<p>Disaster Risk Reduction Specialist National Disaster Management Center</p> <p>georgeisdr[at]gmail.com</p>	






<p>GOLLÉ Magdalena</p> <p><b>Austria</b> (Austria)</p>	<p>Trainee Ministry of Transport, Innovation and Technology</p> <p>magdalena.golle[at]bmvit.gv.at</p>	
<p>GONZALEZ BERNAL Jesus</p> <p><b>Mexico</b> (Mexico)</p>	<p>Academic Coordinator CRECTEALC</p> <p>jagonzalez[at]inaoep.mx</p>	
<p>HERSELMAN Marlien</p> <p><b>South Africa</b> (South Africa)</p>	<p>Professor, Principal Researcher Council for Scientific and Industrial Research Meraka Institute</p> <p>mherselman[at]csir.co.za</p>	
<p>HETTIARACHCHI Sam S.L.</p> <p><b>Sri Lanka</b> (Sri Lanka)</p>	<p>Professor University of Moratuwa Department of Civil Engineering</p> <p>sslh[at]civil.mrt.ac.lk</p>	
<p>HEYNE Nora</p> <p><b>Germany</b> (Germany)</p>	<p>Scientific Collaborator University of Koblenz-Landau</p> <p>heyne[at]uni-landau.de</p>	

<p>HUNDEGGER Georg</p> <p><b>Austria</b> (Austria)</p>	<p>Financial Officer, IT Services Austrian Mountain Rescue Service</p> <p>georg.hundegger[at]oebrd.at</p>	
<p>IKHUORIA Ambrose Isi</p> <p><b>Nigeria</b> (Nigeria)</p>	<p>Executive Director, Professor Regional Centre for Training in Aerospace Surveys</p> <p>edrectas[at]rectas.org</p>	
<p>JALAYERIAN Saman</p> <p><b>I. R. Iran</b> (I. R. Iran)</p>	<p>Director of International Affairs Iranian Space Agency</p> <p>jalayerian[at]isa.ir</p>	
<p>JENEWEIN Petra</p> <p><b>Austria</b> (Austria)</p>	<p>Centre for Geoinformatics (Z-GIS) UNIGIS International</p> <p>petra.jenewein[at]sbg.ac.at</p>	
<p>JOSEPH George</p> <p><b>India</b> (India)</p>	<p>Director CSSTEAP</p> <p>cssteap[at]iirs.gov.in</p>	


<p>KHABAROV Nikolay</p> <p><b>Austria</b> (Russian Federation)</p>	<p>Research Scholar International Institute for Applied Systems Analysis</p> <p>khabarov[at]iiasa.ac.at</p>	
<p>KLEINDIENST Hannes</p> <p><b>Austria</b> (Germany)</p>	<p>Managing Director GRID IT</p> <p>kleindienst[at]grid-it.at</p>	
<p>KLEINSASSER Andrea</p> <p><b>Austria</b> (Austria)</p>	<p>Federal Ministry for Transport, Innovation and Technology Department III/i.5</p> <p>andrea.kleinsasser[at]bmvit.gv.at</p>	
<p>KOMBATE Yendouhame John</p> <p><b>Togo</b> (Togo)</p>	<p>Agricultural engineer Ministry of Environment &amp; Forestry Resources Planning Department</p> <p>johnkombate[at]yahoo.fr</p>	
<p>KUCINSKAS Algis</p> <p><b>France</b> (France / USA)</p>	<p>Lecturer Ecole Nationale Supérieure d'Architecture de Paris La Villette ENSAPLV</p> <p>algis.kucinkas[at]noos.fr</p>	



<p>LEITGAB Michael</p> <p><b>UNOOSA/UN-SPIDER</b> (Austria)</p>	<p>Associate Expert UN Office for Outer Space Affairs UN-SPIDER</p> <p>michael.leitgab[at]unoosa.org</p>	
<p>LEMOINE Guido</p> <p><b>Italy</b></p>	<p>European Commission Joint Research Center</p> <p>guido.lemoine[at]jrc.it</p>	
<p>LEONARD Linton</p> <p><b>British Virgin Islands</b> (UK)</p>	<p>Information Training Manager Government of the Virgin Islands Department of Disaster Management</p> <p>linton_leonard[at]yahoo.com</p>	
<p>LOZANO Francisco Javier</p> <p><b>Spain</b> (Spain)</p>	<p>Project Engineer DEIMOS IMAGING</p> <p>francisco-javier.lozano[at]deimos-imaging.com</p>	
<p>LYU Tony Young</p> <p><b>UNOOSA/UN-SPIDER</b> (Republic of Korea)</p>	<p>Associate Expert UN Office for Outer Space Affairs UN-SPIDER</p> <p>young.lyu[at]unoosa.org</p>	






<p>MAGNOWSKI Pawel</p> <p><b>UK</b> (Poland)</p>	<p>Consultant Avanti Communications PLC</p> <p>pawel.magnowski[at]avantiplc.com</p>	
<p>MANIYANIPURATHU Kurian</p> <p><b>Austria</b> (India)</p>	<p>Team Assistant UN Office for Outer Space Affairs</p> <p>kurian.maniyanipurathu[at]unoosa.org</p>	
<p>MAYER Stephan</p> <p><b>Austria</b> (Austria)</p>	<p>Austrian Research Promotion Agency Aeronautics and Space Agency</p> <p>stephan.mayer[at]ffg.at</p>	
<p>MEHL Harald</p> <p><b>Germany</b> (Germany)</p>	<p>Head Environment and Security DLR</p> <p>harald.mehl[at]dlr.de</p>	
<p>MORRIS Christopher Frank</p> <p><b>South Africa</b> (UK)</p>	<p>Principal Researcher eHealth Council for Scientific and Industrial Research Meraka Institute</p> <p>cmorris[at]csir.co.za</p>	





<p>MUND Jan-Peter</p> <p><b>Germany</b> (Germany)</p>	<p>Capacity Building Coordinator DLR Senior research fellow</p> <p>jan-peter.mund[at]dlr.de</p>	
<p>NAEIMI Vahid</p> <p><b>Austria</b> (I.R. Iran)</p>	<p>Research Scientist/Project Assistant Vienna University of Technology Institute of Photogrammetry and Remote Sensing</p> <p>vn[at]jpf.tuwien.ac.at</p>	
<p>NAWAZ Falak</p> <p><b>Thailand</b> (Pakistan)</p>	<p>Manager Training Resource Group ADPC Training and Resource Group</p> <p>falak[at]adpc.net</p>	
<p>NIEHAUS Engelbert</p> <p><b>Germany</b> (Germany)</p>	<p>Professor, Vice Dean University of Koblenz-Landau Department of natural and environmental sciences</p> <p>niehaus[at]math.uni-landau.de</p>	
<p>POSCH Harald</p> <p><b>Austria</b> (Austria)</p>	<p>Head of Agency Aeronautics and Space Agency</p> <p>harald.posch[at]ffg.at; sabine.boehm[at]ffg.at</p>	

<p>PUSHDARY Said Najmadeen</p> <p><b>Austria</b> (Iraq)</p>	<p>CEO/Chairman Development - innovative Eco-Technologies and humanitarian missions</p> <p>Said[at]eco-develop.org ,office[at]eco-develop.org</p>	
<p>RAVAN Shirish</p> <p><b>UNOOSA/UN-SPIDER</b> (India)</p>	<p>Programme Officer UN Office for Outer Space Affairs UN-SPIDER</p> <p>shirish.ravan[at]unoosa.org</p>	
<p>REINPRECHT Claudia</p> <p><b>Austria</b> (Austria)</p>	<p>Desk Officer Federal Ministry for European and International Affairs</p> <p>claudia.reinprecht@bmeia.gv.at</p>	
<p>REISINGER Johann</p> <p><b>Austria</b> (Austria)</p>	<p>Damage Analyst NBC-Defence School</p> <p>abcabws.glabt[at]bmlvs.gv.at</p>	
<p>ROY Dulal Chandra</p> <p><b>Austria</b> (Bangladesh)</p>	<p>Programme Officer in Bangladesh Government University of Salzburg/Z-GIS Government of Bangladesh</p> <p>dulalroy[at]yahoo.com</p>	

<p>SALOOJEE Imraan</p> <p><b>Switzerland</b> (South Africa)</p>	<p>Senior Programme Officer Group on Earth Observation Secretariat</p> <p>isaloojee[at]geosec.org</p>	
<p>SAMARAKOON Lal</p> <p><b>Thailand</b> (Canada)</p>	<p>Director Geoinformatics Center Asian Institute of Technology AIT Geoinformatics Center</p> <p>lal[at]ait.ac.th</p>	
<p>SANTOSO Agus</p> <p><b>Indonesia</b> (Indonesia)</p>	<p>National Coordinating Agency for Survey and Mapping</p> <p>santo[at]bakosurtanal.go.id</p>	
<p>SAUSEN Tania Maria</p> <p><b>Brazil</b> (Brazil)</p>	<p>Director of Campus Brasil/CRECTEALC CRECTEALC, INPE</p> <p>tania[at]tid.inpe.br</p>	
<p>SCHARDT Mathias</p> <p><b>Austria</b> (Austria)</p>	<p>Head of Institute Joanneum Research Institute of Digital Image Processing</p> <p>dibsek[at]joanneum.at</p>	

<p>SHAHID Abdulla</p> <p><b>Maldives</b> (Maldives)</p>	<p>State Minister for Housing, Transport and Environment Ministry of Housing, Transport and Environment</p> <p>georgeisdr[at]gmail.com</p>	
<p>SIDDIQI Kashif</p> <p><b>Pakistan</b> (Pakistan)</p>	<p>GIS Specialist Government of Punjab Urban Unit, Planning &amp; Dev Department.</p> <p>siddiqs51[at]yahoo.com</p>	
<p>STAUDINGER Michael</p> <p><b>Austria</b> (Austria)</p>	<p>EMMA Programme Manager Zentralanstalt für Meteorologie und Geodynamik (ZAMG)</p> <p>Michael.staudinger[at]zamg.ac.at</p>	
<p>STEVENS David</p> <p><b>UNOOSA/UN-SPIDER</b> (Brazil)</p>	<p>Programme Coordinator UN Office for Outer Space Affairs UN-SPIDER</p> <p>david.stevens[at]unoosa.org</p>	
<p>STROBL Josef</p> <p><b>Austria</b> (Austria)</p>	<p>Head of UNIGIS distance learning; Director Z-GIS University of Salzburg, Z-GIS</p> <p>josef.strobl[at]sbg.ac.at</p>	

<p>THOMAS Nikolai</p> <p><b>Jamaica</b> (Jamaica)</p>	<p>Planning Analyst Office of Disaster Preparedness and Emergency Response</p> <p>nikolai.thomas[at]gmail.com</p>	
<p>TOUZANI Abderrahmane</p> <p><b>Morocco</b> (Morocco)</p>	<p>Director CRASTE-LF</p> <p>touzani[at]emi.ac.ma; craste[at]emi.ac.ma</p>	
<p>TRACHE M. Abdelhak</p> <p><b>Morocco</b> (Algeria)</p>	<p>Deputy Director C.R.A.S.T.E. - LF</p> <p>trache[at]emi.ac.ma, trache_a[at]yahoo.fr</p>	
<p>TSHERING Gaki</p> <p><b>Bhutan</b> (Bhutan)</p>	<p>Head of ICT Unit Ministry of Health ICT Unit</p> <p>gakitshering[at]health.gov.bt; ringshe[at]hotmail.com</p>	
<p>VAN WESTEN Cees</p> <p><b>The Netherlands</b> (The Netherlands)</p>	<p>Director UNU-ITC School for Disaster Geo-Information Management</p> <p>westen[at]itc.nl</p>	

<p>VILLAGRAN Juan-Carlos</p> <p><b>UNOOSA/UN-SPIDER</b> (Guatemala)</p>	<p>Programme Officer UN Office for Outer Space Affairs UN-SPIDER</p> <p>juan-carlos.villagran[at]unoosa.org</p>	
<p>WADDUWAGE Suranga</p> <p><b>Sri Lanka</b> (Sri Lanka)</p>	<p>GIS Associate / Disaster Management UNOCHA Sri Lanka</p> <p>rameshwadduwage[at]un.org; surangagis[at]dmc.gov.lk</p>	
<p>WOHLFART Viktor</p> <p><b>Austria</b> (Austria)</p>	<p>Desk Officer Federal Ministry of the Interior International Civil Protection and Disaster Relief Affairs</p> <p>viktor.wohlfart[at]bmi.gv.at</p>	
<p>YAMAGUCHI Naoki</p> <p><b>Japan</b> (Japan)</p>	<p>Senior Researcher ADRC</p> <p>ny-yamaguchi[at]adrc.asia</p>	
<p>ZEIL Peter</p> <p><b>Austria</b> (Germany)</p>	<p>Senior Project Manager Centre for Geoinformatics (Z-GIS)</p> <p>peter.zeil[at]sbg.ac.at</p>	